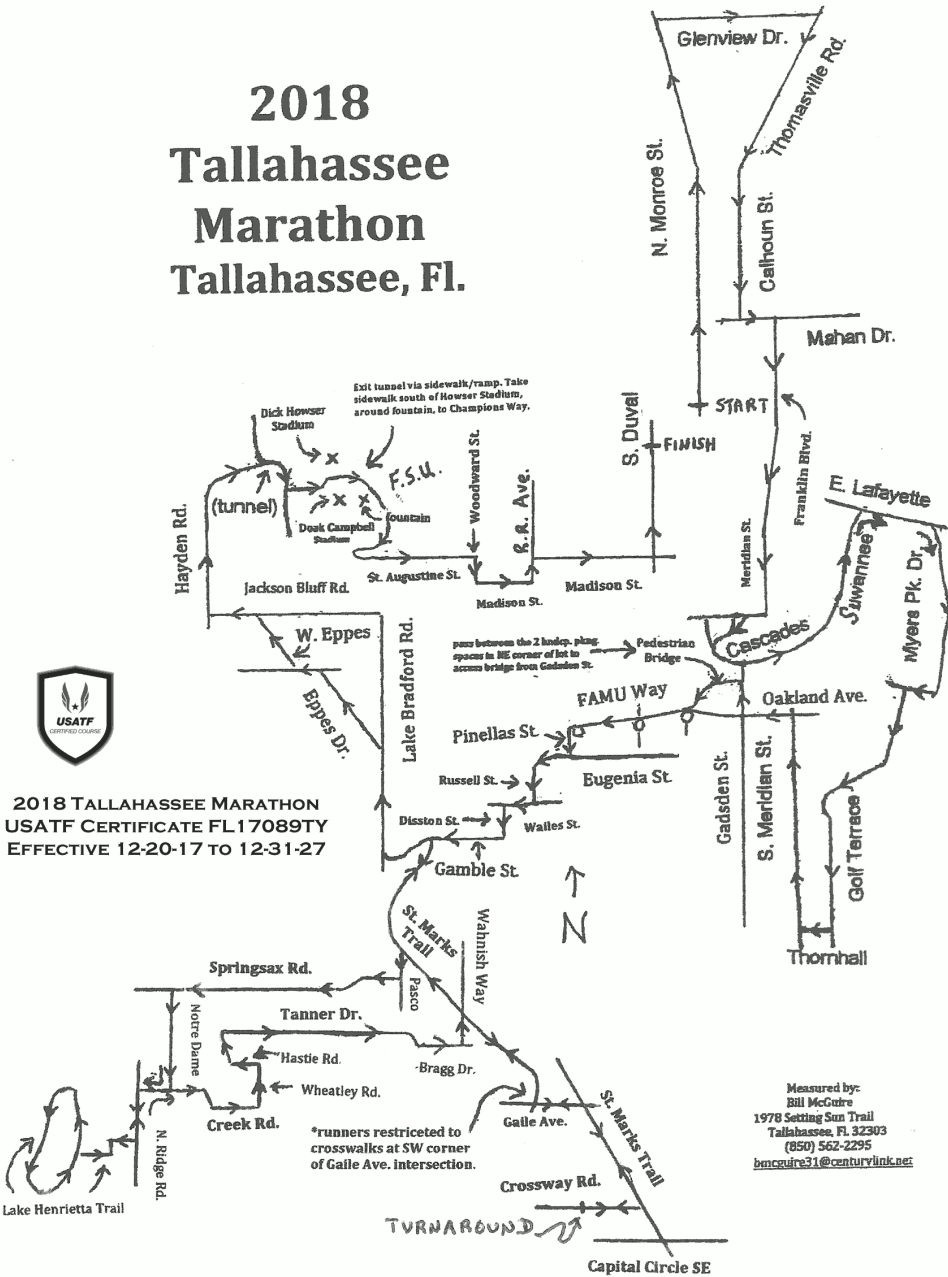


# 2018 Tallahassee Marathon Tallahassee, Fl.



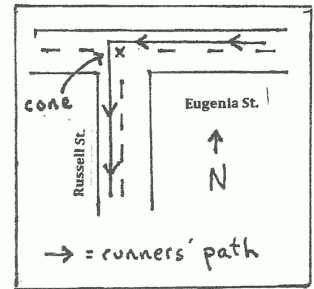
2018 TALLHASSEE MARATHON  
USATF CERTIFICATE FL17089TY  
EFFECTIVE 12-20-17 TO 12-31-27



All turns at intersections involving restricted roads are "squared off"; that is, runners follow the shortest path along the designated lane of their current road, until it intersects with the designated lane of the road they are turning onto. (See sample diagram.)

Cones & monitors present at all restricted intersection. All restricted roads monitored, with cones mandated by police at 25' intervals for entire route.

Example of intersection involving restricted roads

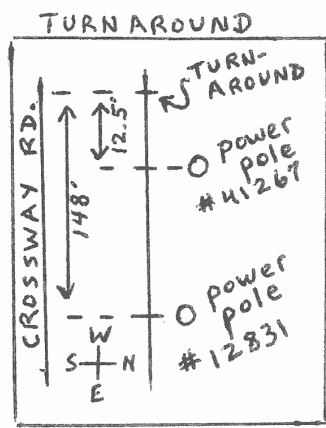
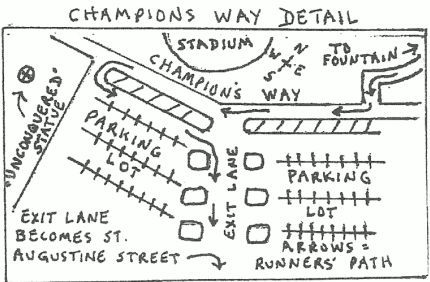
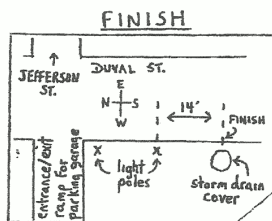
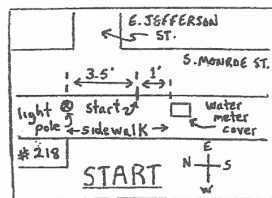


Runners restricted to north lane of Eugene and west lane of Russell. Cone is placed at "squared off" point in the intersection, which is also monitored.

Restricted road:	Runners restricted to:
N. Monroe St.	East lane
Glenview Dr.	South lane
Thomasville Rd.	West lane
Mahan Dr. (US 90)	South lane
FAMU Way	North sidewalk
Eugenia St.	North lane
Russell St.	West lane
Walles St.	North lane
Disston St.	West lane
Gamble St.	North lane
Springsax Rd.	North lane
Creek Rd.	North lane
N. Ridge Rd.	West lane
Tanner Dr.	South lane
Bragg Dr.	W. & S. lanes
Wahnish Way	East lane
Lake Bradford Rd.	West lane
Eppes Dr.	East lane
Jackson Bluff Rd.	North lane
Hayden Rd.	East lane
Champions Way	NW lane
St. Augustine St.	East bike lane
Woodward St.	South lane
Madison St.	East lane
" " north of RR	East bike lane

Measured by:  
Bill McCreary  
1978 Seating Sun Trail  
Tallahassee, FL 32303  
(850) 562-2295  
bmccreary31@centurylink.net

- Start:** on S. Monroe St, 3.5' south of light pole at south edge of #218. Mark is also 1' north of north edge of water meter cover on west sidewalk.
- Turn:** on Crossway Rd, 12.5' west of power pole #41267. Mark is also 148' west of power pole 12831.
- Finish:** on S. Duval, south of intersection w/ S. Jefferson. It's in line with center of storm drain on west sidewalk, south of parking garage ramp.





**Road Running Technical Council  
USA Track & Field  
Measurement Certificate**



Name of course: 2018 Tallahassee Marathon Distance: 42.195 km  
 Location : (state) Florida (city) Tallahassee  
 Type of course : road race  calibration course   
 Measuring method : bicycle  steel tape  electronic distance meter   
 Measured by (name, address, phone & e-mail) Bill McGuire 1978 Setting Sun Tr, Tallahassee, FL 32303  
850-562-2295 bmcguire31@centurylink.net  
 Race Contact (name, address, phone & email) Sheryl Rosen 735 E. College Ave, Tallahassee, FL 32301  
850-224-9634 sherylrosen@yahoo.com  
 Date(s) when course measured: September 24 and 30, 2017, November 24, 2017, December 1, 2017  
 Number of measurements of entire course: 2 Course Configuration: complex of different loops  
 Elevation (meters above sea level) Start 65 m Finish 55 m Highest 70 m Lowest 13 m  
 Straight line distance between start & finish 233 m Drop 0.24 m/km Separation 0.6%  
 Type of Surface: Paved 100% Dirt 0% Gravel 0% Grass 0% Track 0%  
 Effective date of certification: Dec. 20, 2017 Certification code: FL17089TY

Notice to Race Director: Use this Certification code  
in **all** public announcements relating to your race

***Be It Officially Noted That***

Based on examination of data provided by the above named measurer, the course described above and in the map attached is hereby certified as reasonably accurate in measurement according to the standards adopted by the Road Running Technical Council. If any changes are made to the course, this certification becomes void, and the course must then be recertified.

**Verification of Course** — In the event a National Open Record is set on this course, or at the discretion of USA Track & Field, a verification remeasurement may be required to be performed by a member of the Road Running Technical Council. If such a remeasurement shows the course to be short, then all pending records will be rejected and the course certification will be cancelled.

***This certification expires on December 31 in the year*** **2027**

**AS NATIONALLY CERTIFIED BY**

Date : Dec. 20, 2017

## 2018 Tallahassee Marathon

2018 TALLAHASSEE MARATHON  
USATF CERTIFICATE FL17089TY  
EFFECTIVE 12-20-17 TO 12-31-27



- Start: on S. Monroe St, 3.5' south of light pole at south edge of #218. Mark is also 1' north of north edge of water meter cover on west sidewalk.
- 1 mile: on N. Monroe, 4' south of first light pole south of 5<sup>th</sup> Ave. on east side of rd.
- 2 mile: on Glenview Dr, 68' east of power pole 40304 at NE corner of Greenwood & Glenview.
- 3 mile: on Thomasville Rd. at north end of 1<sup>st</sup> median turnaround NE of 9<sup>th</sup> Ave.
- 4 mile: on Calhoun St, 5' north of front door of #507 (Tallahassee Garden Club).
- 5 mile: on Franklin Blvd, in line with westbound lane of Jefferson St.
- 6 mile: on Suwannee St, 88' south of power pole #58531 on east side of rd.
- 7 mile: in line with driveway at #1304 Golf Terrace Dr.
- 8 mile: on S. Meridian St, in middle of intersection with E. Pershing St.
- 9 mile: on FAMU Way/Cascades Trail, at west curb of intersection with Railroad Ave.
- 10 mile: on SMT, directly in line with north curb of Nassau St.
- 11 mile: on SMT, 80' south of south edge of loading dock of Sears Bldg. on Orange Ave.
- 12 mile: at center of driveway for #3206 Notre Dame St.
- 13 mile: on west side of Lake Henrietta, in line with center of Fall Lane gates.
- 14 mile: at east end of Lake Henrietta Trail, 6' west of yellow barrier by N. Ridge Rd.
- 15 mile: 10' west of mailbox for #907 Tanner Dr.
- 16 mile: on SMT, 214' north of cylindrical barriers north of Bragg Dr.
- 17 mile: 12' south of "No Motorized Vehicles" sign south of driveway for #3086 S. Woodville Hwy.
- 18 mile: 49' north of first power pole on east side of rd. south of Stevens Auto & Truck, 4215 S. Woodville Hwy.
- Turn: on Crossway Rd, 12.5' west of power pole #41267. Mark is also 148' west of power pole 12831.
- 19 mile: on SMT, 5' north of power pole 10561, just north of Novey Way.
- 20 mile: on SMT (Gaile Ave.), 85.5' west of east terminus of sidewalk railing.
- 21 mile: on SMT, 20' north of round barriers on north side of Wahnish Way.
- 22 mile: 609' south of south end of holding pond south of Kissimmee St.
- 23 mile: on Gamble St, in the center of its intersection with Gene St.
- 24 mile: on Hayden Rd, in driveway for Hayden Arms Apts. (#319).
- 25 mile: on St. Augustine St, 100' east of 2<sup>nd</sup> power pole east of Walker St. on north side of road.
- 26 mile: at SW corner of Madison & Duval Sts, 7' south of easternmost pole on Madison bike lane.
- Finish: on S. Duval, south of intersection w/ S. Jefferson. It's in line with center of storm drain on west sidewalk, south of parking garage ramp.