

WOMEN'S DISTANCE FESTIVAL 5K

Tallahassee, FL

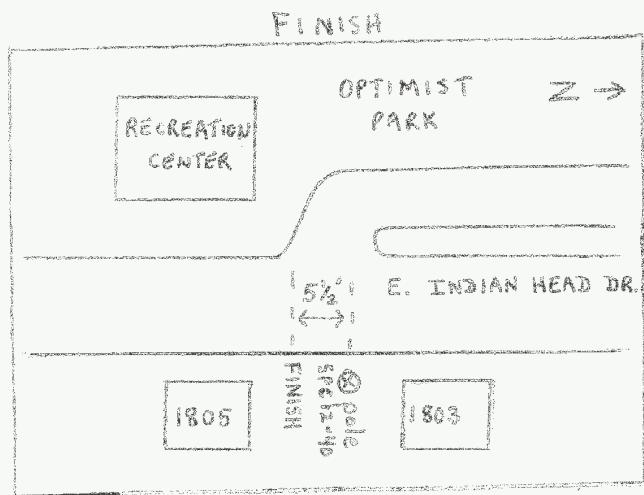
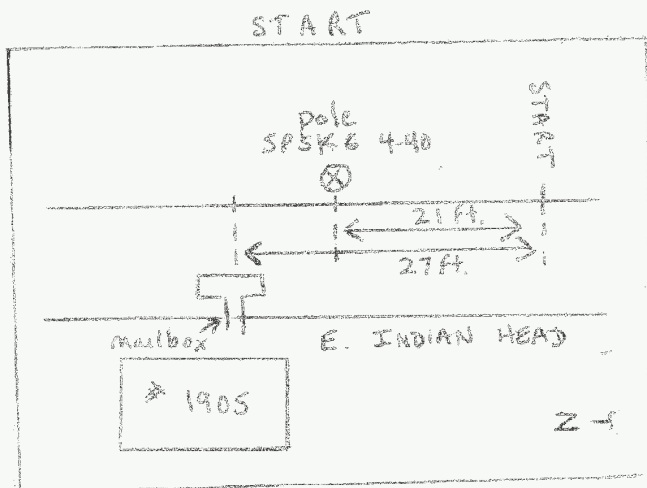
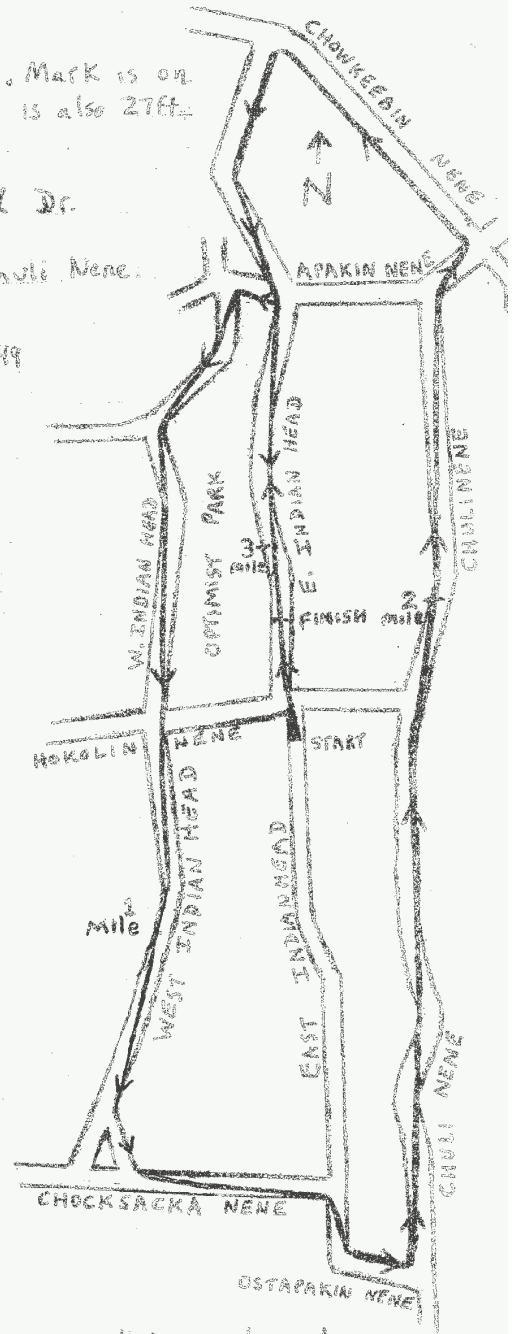
start: on E. Indian Head Dr., south of Mokolin Nene. Mark is on west side of road, 21ft north of power pole SPSK6 4-40. It is also 27ft north of the mailbox upright at 1905 E. Indian Head.

1 mile: in front of mailbox at 1936 W. Indian Head Dr.

2 mile: in front of center of driveway at 1806 Chuli Nene.

3 mile: 6ft. south of pole IH1543, between 1543 and 1549 E. Indian Head Dr.

finish: on E. Indian Head Dr., just north of the Optimist Park Recreation Center. Mark is 5'6" south of power pole SPC 12-40 between 1803 and 1805 E. Indian Head Dr.



map not drawn to scale.

WOMEN'S DISTANCE FESTIVAL 5K
USATF CERTIFICATE FL17042TY
EFFECTIVE 7-21-17 TO 12-31-27



measured by
Bill McGuire
1978 Setting Sun Trail
Tallahassee, FL 32303
(850) 562-2295
bmcguire31@centurylink.net



**Road Running Technical Council
USA Track & Field
Measurement Certificate**



Name of course: Women's Distance Festival 5k Distance: 5 km

Location : (state) Florida (city) Tallahassee

Type of course : road race calibration course

Measuring method : bicycle steel tape electronic distance meter

Measured by (name, address, phone & e-mail) Bill McGuire 1978 Setting Sun Tr, Tallahassee, FL 32303
850-562-2295 bmcguire31@centurylink.net

Race Contact (name, address, phone & email) Lisa Unger 4122 Wiggington Rd, Tallahassee, FL 32303
850-562-2901 ungerl@dor.state.fl.us

Date(s) when course measured: Jul. 18, 2017

Number of measurements of entire course: 2 Course Configuration: one loop 1 time

Elevation (meters above sea level) Start 40 m Finish 40 m Highest 60 m Lowest 32 m

Straight line distance between start & finish 192 m Drop 0 m/km Separation 3.8%

Type of Surface: Paved 100% Dirt 0% Gravel 0% Grass 0% Track 0%

Effective date of certification: Jul. 21, 2017 Certification code: FL17042TY

Notice to Race Director: Use this Certification code
in *all* public announcements relating to your race

Be It Officially Noted That

Based on examination of data provided by the above named measurer, the course described above and in the map attached is hereby certified as reasonably accurate in measurement according to the standards adopted by the Road Running Technical Council. If any changes are made to the course, this certification becomes void, and the course must then be recertified.

Verification of Course — In the event a National Open Record is set on this course, or at the discretion of USA Track & Field, a verification remeasurement may be required to be performed by a member of the Road Running Technical Council. If such a remeasurement shows the course to be short, then all pending records will be rejected and the course certification will be cancelled.

This certification expires on December 31 in the year

2027

AS NATIONALLY CERTIFIED BY

Date : Jul. 29, 2017

Toni Youngman - USATF/RRTC Certifier - 12895 Downstream Circle, Orlando, FL 32828 - (407)619-2797 - toni@runzamok.net