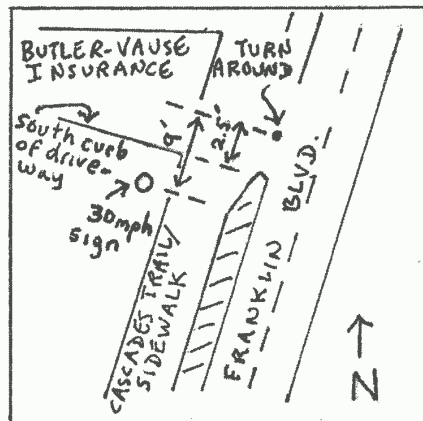


START/FINISH

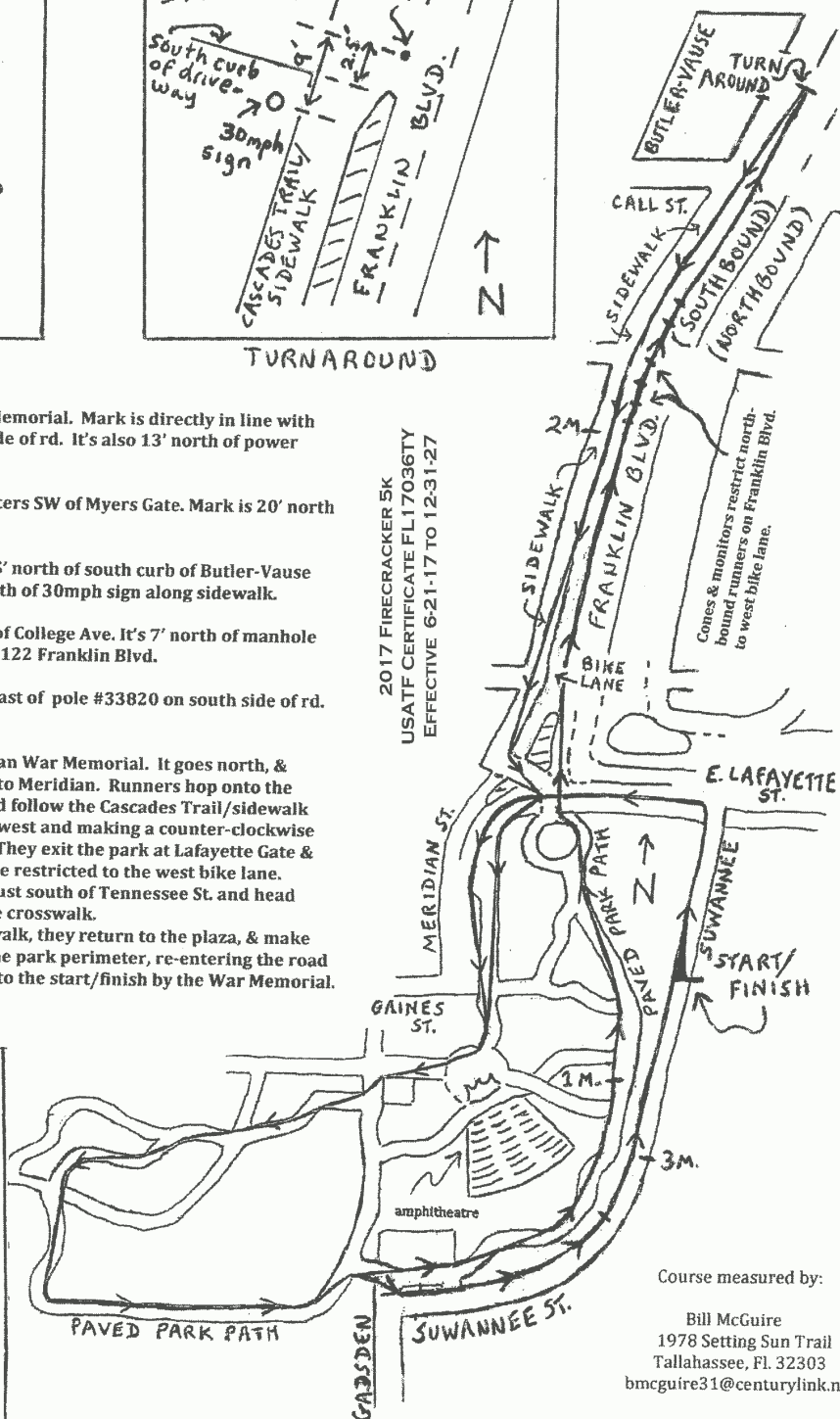
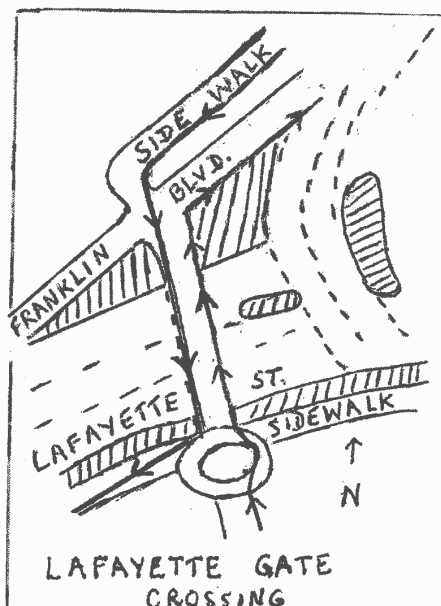


TURN AROUND

- S/F: on Suwannee St, near Korean War Memorial. Mark is directly in line with center of manhole cover on north side of rd. It's also 13' north of power pole # 58538 on east side of rd.
- 1 mile: on Cascades Trail/sidewalk, 40 meters SW of Myers Gate. Mark is 20' north of E/W sidewalk through park
- Turn: along west curb of Franklin Blvd, 2.5' north of south curb of Butler-Vause Insurance Co. driveway. Also 9' north of 30mph sign along sidewalk.
- 2 mile: on Cascades Trail/sidewalk, north of College Ave. It's 7' north of manhole cover along sidewalk just north of #122 Franklin Blvd.
- 3 mile: near top of hill on Suwannee St, 9' east of pole #33820 on south side of rd.

The race starts on Suwannee by the Korean War Memorial. It goes north, & turns west onto Lafayette, curving south onto Meridian. Runners hop onto the sidewalk along the Meridian St. bus lane and follow the Cascades Trail/sidewalk south into the Cascades plaza area, turning west and making a counter-clockwise loop around the perimeter trail/sidewalk. They exit the park at Lafayette Gate & head north on Franklin Blvd., where they are restricted to the west bike lane. They turn around onto the Trail/sidewalk just south of Tennessee St. and head south, re-entering the park via the Lafayette crosswalk.

Turning right (west) onto the Trail/sidewalk, they return to the plaza, & make another partial counter-clockwise loop of the park perimeter, re-entering the road at Gadsden St & continuing on Suwannee St to the start/finish by the War Memorial.



Course measured by:

Bill McGuire
1978 Setting Sun Trail
Tallahassee, FL 32303
bmcguire31@centurylink.net



2017 Firecracker 5k Tallahassee, Fl.



**Road Running Technical Council
USA Track & Field
Measurement Certificate**



Name of course: 2017 Firecracker 5k Distance: 5 km
Location : (state) Florida (city) Tallahassee
Type of course : road race ☒ calibration course ☐
Measuring method : bicycle ☒ steel tape ☐ electronic distance meter ☐
Measured by (name, address, phone & e-mail) Bill McGuire 1978 Setting Sun Tr, Tallahassee, FL 32303
850-562-2295 bmcguire31@centurylink.net
Race Contact (name, address, phone & email) Cole Tessier 2646 Faversham Drive, Tallahassee, FL 32303
850-339-6962 cdt1983@gmail.com
Date(s) when course measured: Jun. 03, 2017
Number of measurements of entire course: 2 Course Configuration: complex of different loops
Elevation (meters above sea level) Start 32 m Finish 32 m Highest 36 m Lowest 24 m
Straight line distance between start & finish 0 m Drop 0 m/km Separation 0.0%
Type of Surface: Paved 100% Dirt 0% Gravel 0% Grass 0% Track 0%
Effective date of certification: Jun. 21, 2017 Certification code: FL17036TY

Notice to Race Director: Use this Certification code
in **all** public announcements relating to your race

Be It Officially Noted That

Based on examination of data provided by the above named measurer, the course described above and in the map attached is hereby certified as reasonably accurate in measurement according to the standards adopted by the Road Running Technical Council. If any changes are made to the course, this certification becomes void, and the course must then be recertified.

Verification of Course — In the event a National Open Record is set on this course, or at the discretion of USA Track & Field, a verification remeasurement may be required to be performed by a member of the Road Running Technical Council. If such a remeasurement shows the course to be short, then all pending records will be rejected and the course certification will be cancelled.

This certification expires on December 31 in the year

2027

AS NATIONALLY CERTIFIED BY

Date : Jul. 22, 2017

Toni Youngman USATF/RRTC Certifier - 12895 Downstream Circle, Orlando, FL 32828 - (407)619-2797 -
toni@runzamok.net