

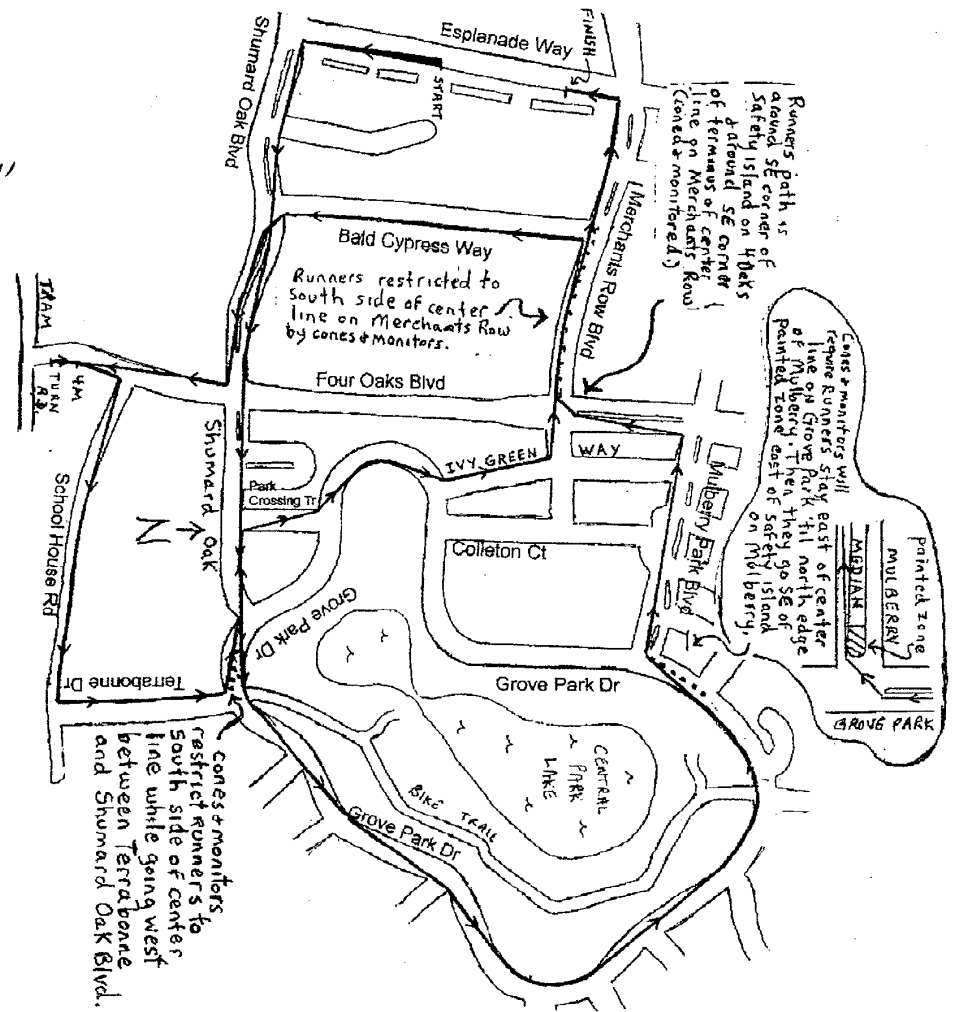
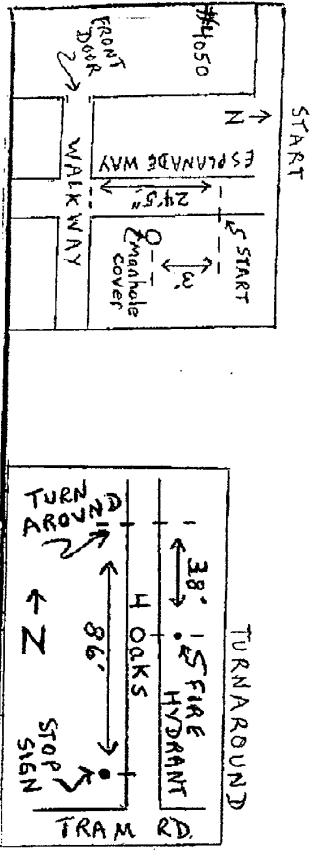
Turkey Trot 10K 2011
Tallahassee, FL

- Start: 24'5" north of north edge of walkway to front door of 4050 Esplanade Way. Also, 3' north of center of manhole cover on east sidewalk.
- 1 mile: 15' NW of first light pole NW of Terrabonne access path to bike trail.
- 2 mile: on Grove Park Dr., 47' W/SW of Southwood Golf Club sign.
- 3 mile: on east side of Bald Cypress, 6' north of sign for #4052.
- 5k: 59' south of center of electric box located on east side of Bald Cypress, across from "Visitor Parking" sign at southernmost lot.
- Turn 1: 86' north of stop sign at NW corner of 4 Oaks Blvd. and Tram Rd. Mark is also 38' north of southernmost fire hydrant on east side of 4 Oaks.
- 4 mile: 266' north of southernmost fire hydrant on east side of 4 Oaks.
- 5 mile: 27' east of east edge of storm drain on north side of Grove Park Drive, between Terrabonne and Shumard Oak.
- 6 mile: on south side of Merchants Row, directly across street from Unit 35 at Twin Oaks at Southwood.
- Finish: In front of 4025 Esplanade, 5' north of permanent "Visitor Parking" sign for 4030 Esplanade.

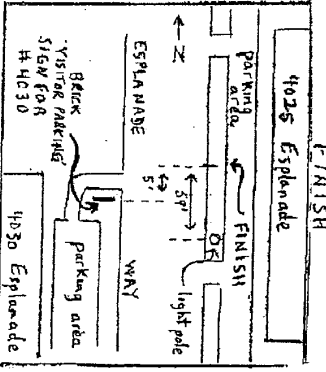
Course Description

Course starts south on Esplanade and turns east on Shumard Oak all the way to Grove Park Dr. It turns east onto Grove Park, and proceeds counter-clockwise around the lake. (Runners are restricted to the south lane from Barringer Hill Dr. forward.) It then turns west into the south lane of Mulberry Park. It turns south into the east lane of Four Oaks, and then goes west along the south lane of Merchants Row.

The course then turns south onto Bald Cypress, where it passes the 5k mark. It turns east into the south lane of Shumard, then south onto Four Oaks, where it proceeds to the turnaround just north of Tram Rd. Now heading north on Four Oaks, the course turns east onto School House Rd., then north onto Terrabonne Dr. It then turns W/NW onto Grove Park Dr., and west onto Shumard Oak. From there it turns north on Park Crossing and west onto Grove Park Dr. It proceeds clockwise around Grove Park, then north on Ivy Green Way. It then turns west onto Merchants Row, staying south of the center line all the way to Esplanade, where it turns south to the finish.



#FL1113EBW
Effective 11/3/2011
to 12/31/2021



measured by:
Bill McGuire
1978 Setting Sun Tr.
Tallahassee, FL 32303
850-562-2295
bmcguire31@comcast.net



Road Running Technical Council
USA Track & Field
Measurement Certificate

recognized by



Name of the course Turkey Trot 10k Distance 10km

Location (state) Florida (city) Tallahassee

Type of course: road race calibration track Configuration: Complex of Loops

Type of surface: paved 100 % dirt _____ % gravel _____ % grass _____ % track _____ %

Elevation (meters above sea level) Start 17.98m Finish 17.98m Highest 29.87m Lowest 14.63m

Straight line distance between start & finish 175m Drop 0 m/km Separation 1.75 %

Measured by (name, address, phone & e-mail) Bill McGuire, 1978 Setting Sun Trail,
Tallahassee, Fl. 32303 850-562-2295 bmcguire31@centurylink.net

Race contact (name, address & phone) David Yon, 3324 Charleston Road, Tallahassee, Fl.
32309 850-668-2236

Measuring Methods: bicycle steel tape electronic distance meter

Number of measurements of entire course: 2 Date(s) when course measured: 9/10/2011

Race date: 11/24/2011 Course certification effective date: 11/3/2011

Replaces: N/A (if applicable) Certification code: FL11113EBM

Notice to Race Director
 Use this Certification Code in *all* public
 announcements relating to your race.

Be It Officially Noted That

Based on examination of data provided by the above named measurer, the course described above and in the map attached is hereby certified as reasonably accurate in measurement according to the standards adopted by the Road Running Technical Council. If *any* changes are made to the course, this certification becomes void, and the course must then be recertified.

Validation of Course — In the event a National Open Record is set on this course, or at the discretion of USA Track & Field, a validation remeasurement may be required to be performed by a member of the Road Running Technical Council. If such a remeasurement shows the course to be short, then all pending records will be rejected and the course certification will be cancelled.

This certification expires on December 31 in the year **2021**

AS NATIONALLY CERTIFIED BY:

Everett McDowell Date: 11/9/2011
 Everett McDowell – USATF/RRTC National Certifier
 1256 Stony Brook Lane, Dunedin, Fl. 34698 727-644-7608 emcdowell5@tampabay.rr.com

FL11113EBM