

Bridge of Lions 5K
St. Augustine, FL

Map is not to scale.
Points are marked with nails and yellow paint on the pavement.

List of Measured Points

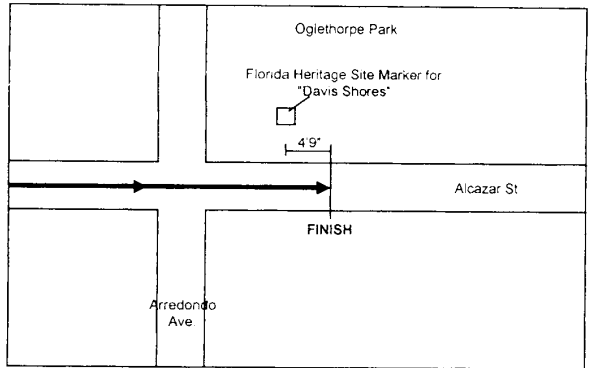
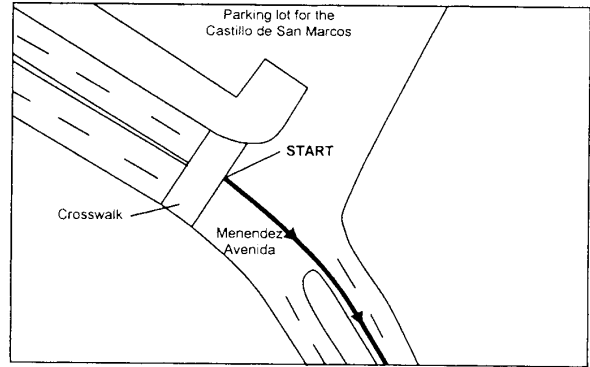
Start - On Menendez Avenida, Directly even with the southeast edge/line for the crosswalk that is just south of the parking lot for the Castillo de San Marcos National Monument.

Mile 1 - On St. Augustine Blvd., 15 feet 8 inches south of power pole # 3 6054 6836 5.

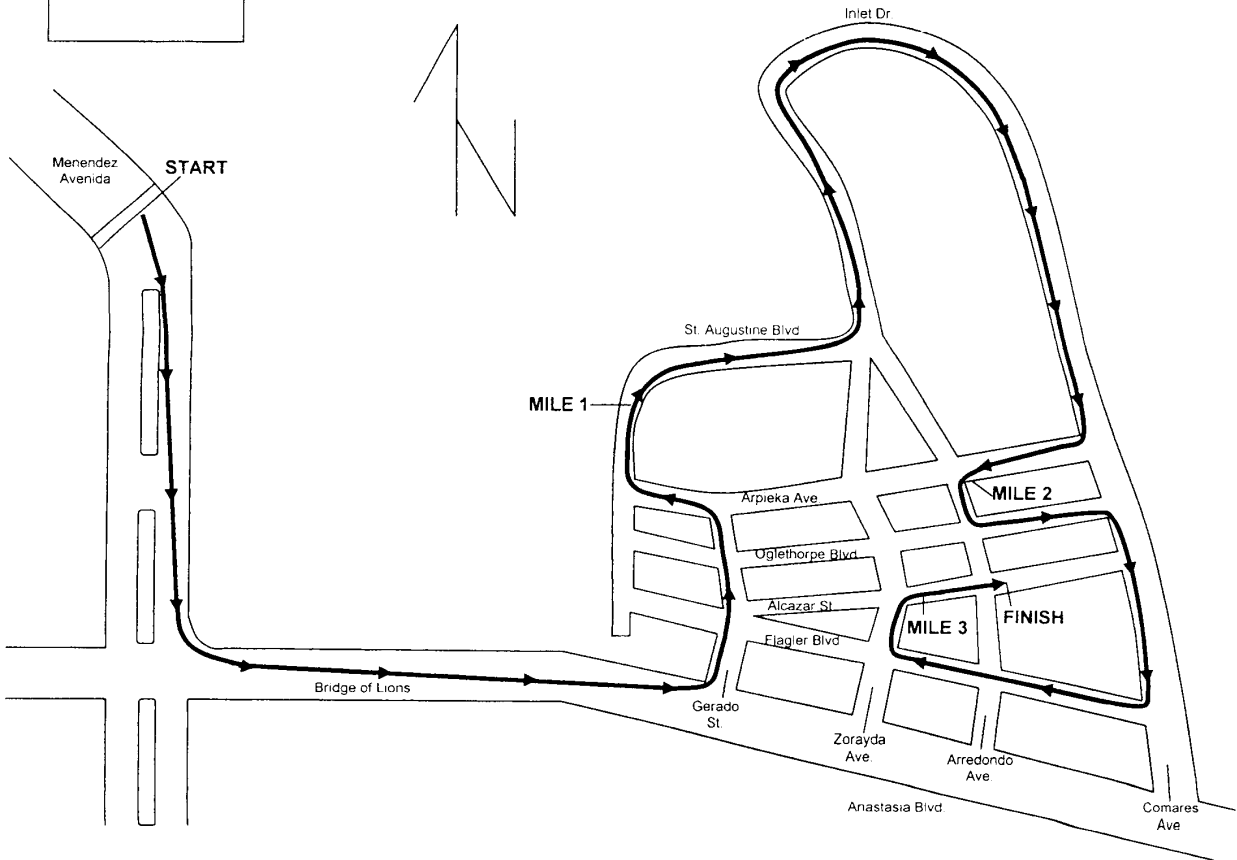

Mile 2 - On Arpieka Ave., 46 feet 4 inches east of power pole # 3 6054 9439 0 9.

Mile 3 - On Alcazar St., 50 feet 3 inches east of power pole # 3 6054 9125 0 7.

Finish - On Alcazar St., just to the south of Oglethorpe Park, 4 feet 9 inches east of the Florida Heritage Site Marker for "Davis Shores."



#FL10062 EBM
Effective 7/6/2010
to 12/31/2020





Road Running Technical Council
USA Track & Field
Measurement Certificate



Name of the course Bridge of Lions 5k Distance 5,000 meters
 Location (state) Florida (city) St. Augustine
 Type of course: road race calibration track Configuration: Loop
 Type of surface: paved 100 % dirt _____ % gravel _____ % grass _____ % track _____ %
 Elevation (meters above sea level) Start .9m Finish 2.4m Highest 7.0m Lowest .9m
 Straight line distance between start & finish 1180m Drop (.3) m/km Separation 23.6 %
 Measured by (name, address, phone & e-mail) Jacob Smith, 114 Oak Lane, East Palatka, Fl.
32131 386-747-3532 jacob@racesmith.com
 Race contact (name, address & phone) Same

Measuring Methods: bicycle steel tape electronic distance meter
 Number of measurements of entire course: 2 Date(s) when course measured: 7/2/10
 Race date: 7/17/10 Course certification effective date: 7/6/10
 Replaces: FL05023DL (if applicable) Certification code: FL10062EBM

Notice to Race Director
Use this Certification Code in *all* public
announcements relating to your race.

Be It Officially Noted That

Based on examination of data provided by the above named measurer, the course described above and in the map attached is hereby certified as reasonably accurate in measurement according to the standards adopted by the Road Running Technical Council. If *any* changes are made to the course, this certification becomes void, and the course must then be recertified.

Validation of Course — In the event a National Open Record is set on this course, or at the discretion of USA Track & Field, a validation remeasurement may be required to be performed by a member of the Road Running Technical Council. If such a remeasurement shows the course to be short, then all pending records will be rejected and the course certification will be cancelled.

This certification expires on December 31 in the year **2020**

AS NATIONALLY CERTIFIED BY:

Everett McDowell Date: 7/11/2010
 Everett McDowell – USATF/RRTC National Certifier
 1256 Stony Brook Lane, Dunedin, Fl. 34698 727-644-7608 emcdowell5@tampabay.rr.com

FL 10 062 EB M