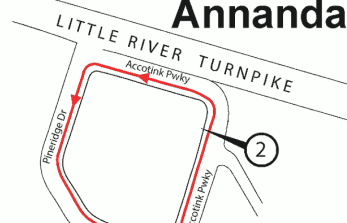


Holiday Half Marathon , Wakefield Park Annandale, VA 22003



**USATF Certificate
VA16060RT
Effective 12/6/2016
to 12/31/2026**



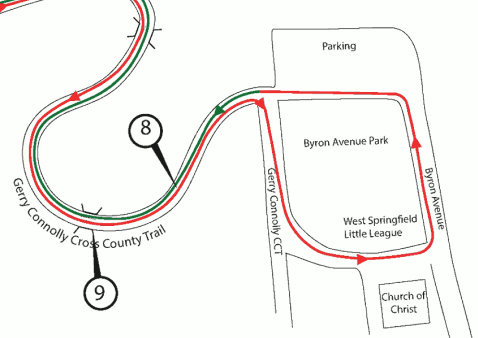
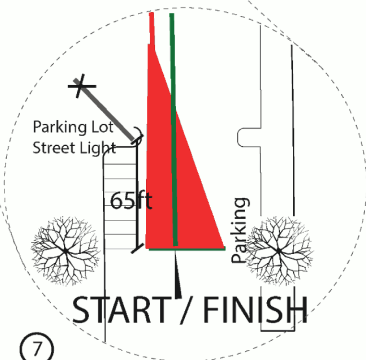
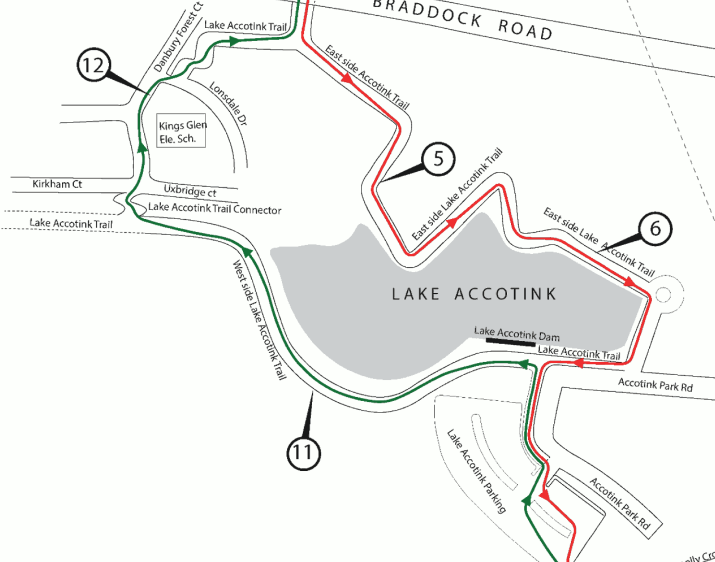
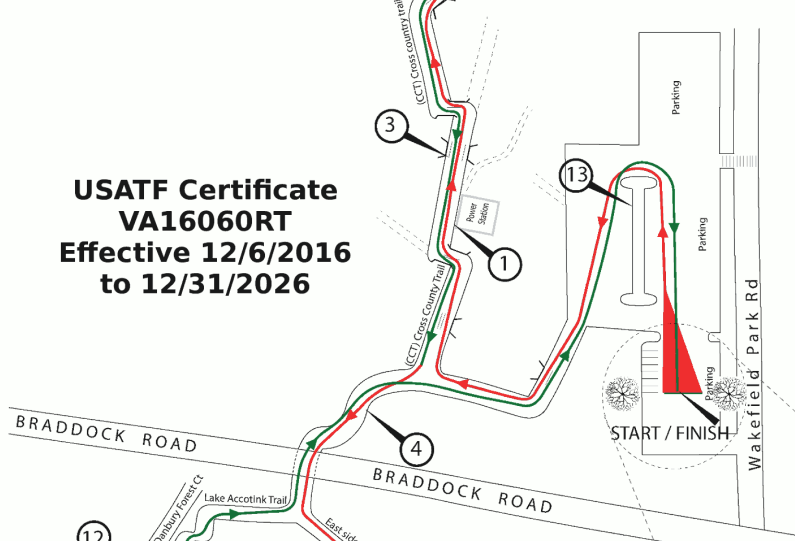
Map Not to Scale

Start/Finish	Wakefield South side of south parking lot, 65ft South of parking lot street light and inline with 7th parking line and with right and left side maple trees. S/F line painted on the curb.
M1	CCT Pole on the Power station property, 19 Yard N of Steel fence corner
M2	2. Mail Box 4100 Accotink Pkwy
M3	South Edge of the trail wooden Bridge
M4	After passing the North loop intersection, 29 yard S of Swear exhaust steel pipe, in line with pine tree.
M5	On the Lake Accotink loop -25 Yard South of Slow blind corner warning wooden board
M6	3.5 Mile Marker at Lake Accotink loop
M7	South bound on Gerry Connolly CCT - 84 yard south 2nd water crossing. Marked on the trail with Orange paint.
M8	22 yard south of Leaves of three Display board and inline with CCT pole
M9	North bound on Gerry Connolly CCT from the from Byron Ave Park - South edge og the first steel bridge
M10	250 yard South bound on Gerry Connolly CCT form the parking lot entry pole. Marked on the trail and the tree.
M11	On the West side of the Lake accotink park trail - First steam crossing gully. Painted on the trail and the tree.
M12	2nd street light post South of Lonsdale dr and Dunbury Frost Dr intersection.
M13	Wakefield park parking lot, in line with Out of the Bubble Bakery Foot path ent. And 6th parking line.

Measured by
Jude Prabaharan 09/25/2016

Key:

- Outbound Direction
- Inbound Direction
- Mile Marker
- Trail Bridge





*Road Running Technical Council
USA Track & Field*

Measurement Certificate



Name of the course HOLIDAY HALF MARATHON Distance 21.0975 km
 Location (state) VIRGINIA (city) LORTON
 Type of course: road race calibration course track
 Measuring methods: bicycle steel tape electronic distance meter
 Measured by (name, address, phone & e-mail) JUDE PRABAHARAN, 5830 WOODLAWN CT
ALEXANDRIA, VA 22309. 703-652-4884. e: JPRABAHARAN@GMAIL.COM
 Race contact (name, address, phone & e-mail) HELEN RUSSELL, 7261 COMMERCE ST
SPRINGFIELD, VA 22150. 703-913-0313. e: METRORUNWALK.HELEN@GMAIL.COM
 Date(s) when course measured: SEPTEMBER 25, 2016
 Number of measurements of entire course: 2 Course Configuration: COMPLEX OF LOOPS
 Elevation (meters above sea level) Start 74 m Finish 74 m Highest 99 m Lowest 55 m
 Straight line distance between start & finish 0 Drop 0 m/km Separation 0 %
 Type of surface: paved 70 % dirt % gravel 30 % grass % track %
 Effective date of certification: DEC 6, 2016 Certification code: VA16060RT

Notice to Race Director: Use this Certification Code in **all** public announcements relating to your race.

Be It Officially Noted That

Based on examination of data provided by the above named measurer, the course described above and in the map attached is hereby certified as reasonably accurate in measurement according to the standards adopted by the Road Running Technical Council. If **any** changes are made to the course, this certification becomes void, and the course must then be recertified.

Verification of Course — In the event a National Open Record is set on this course, or at the discretion of USA Track & Field, a verification remeasurement may be required to be performed by a member of the Road Running Technical Council. If such a remeasurement shows the course to be short, then all pending records will be rejected and the course certification will be cancelled.

This certification expires on December 31 in the year 2026

AS NATIONALLY CERTIFIED BY:

Robert Thurston

Date: DEC 8, 2016

Robert Thurston – USATF/RRTC Certifier

13 Kennedy St NE, Washington, DC 20011 h 202.726.1518; m 202.431.0585. e: thurret@aol.com