



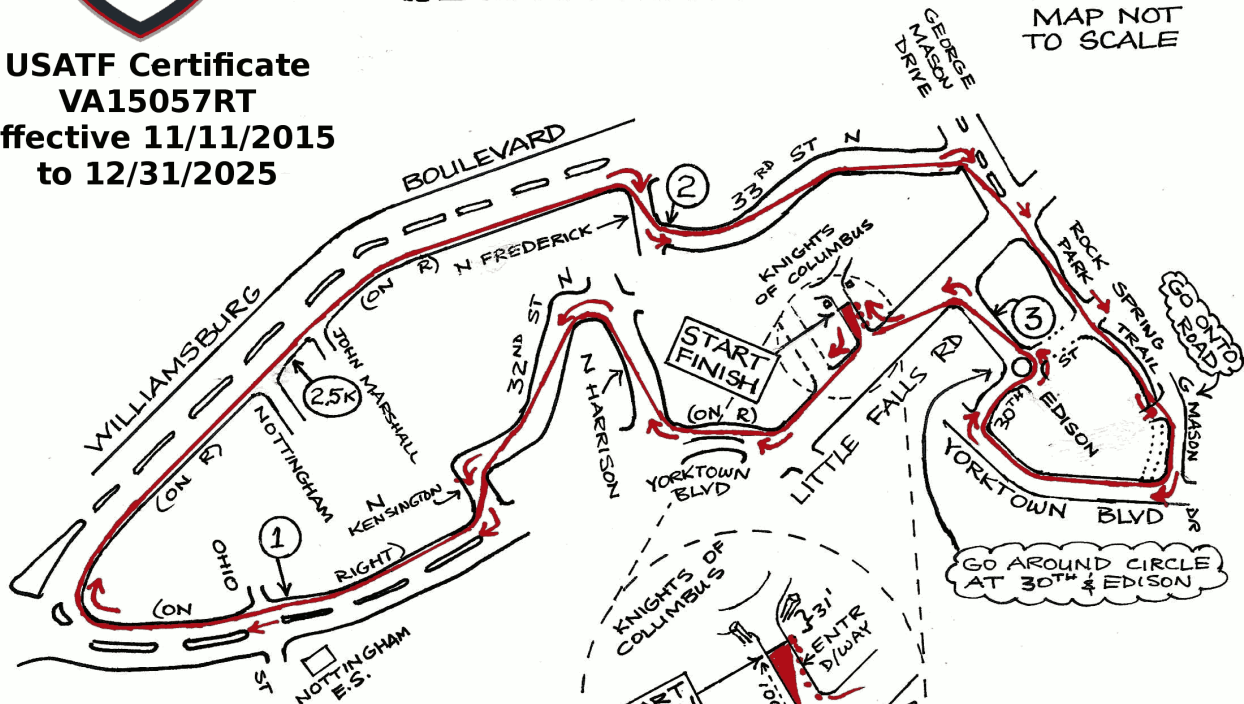
# JENNIFER BUSH-LAWSON MEMORIAL 5K ('B' VERSION) ARLINGTON, VIRGINIA

**NOTE**  
ON ROADS WITH MEDIAN ISLANDS,  
RUNNERS STAY ON RIGHT. ELSE-  
WHERE, FULL USE OF ROAD.



MAP NOT  
TO SCALE

**USATF Certificate**  
**VA15057RT**  
**Effective 11/11/2015**  
**to 12/31/2025**



## LOCATIONS

**START/FINISH:** ENTR. DRIVEWAY,  
KNIGHTS OF COLUMBUS; 100' N  
OF L. FALLS; 31' S OF POSTS AT CIRCLE.  
**1 MI:** LITTLE FALLS, 66' BEFORE EAST  
EDGE OF OHIO ST; OPP NOTTINGHAM E.S.  
**2.5 km:** WILLIAMSBURG BLVD, ~120' PAST NOTTING-  
HAM; 29' BEF END OF BRICK WALL; 15' PAST 2<sup>ND</sup>  
OF TWO LARGE OAKS (R).  
**2 MI:** 33<sup>RD</sup> ST, 25' PAST UTIL. POLE #1535AA ON COR-  
NER WITH FREDERICK; 5' PAST F HYDRANT (L).  
**3 MI:** 28' PAST ENTRANCES, #3026 EDISON (L) & NO.  
3021 (R); 20' BEF UTIL POLE #C0819-PH51 (R);  
165' BEFORE CORNER, LITTLE FALLS.  
**POINTS MARKED WITH LETTER "B"**

## ELEVATIONS

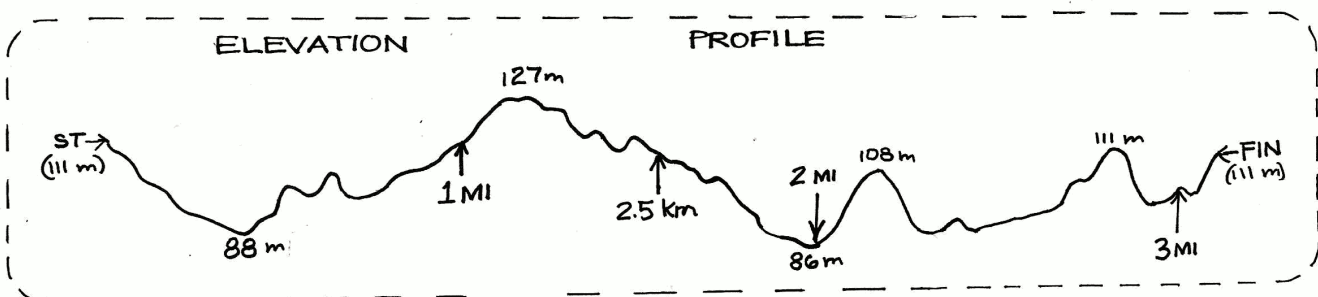
**START/FINISH** 111 m  
**HIGHEST** 127 m  
**LOWEST** 86 m

## MAP KEY

— RUNNERS' PATH  
... 2<sup>ND</sup> TIME HERE  
(FINISH IN DRIVEWAY)


MEASURED 28 AUG & 5 NOV, 2015 BY R THURSTON

RET





*Road Running Technical Council*  
*USA Track & Field*  
**Measurement Certificate**



Name of the course JENNIFER BUSH-LAWSON MEMORIAL 5K 'B' Version Distance 5 km  
Location (state) VIRGINIA (city) ARLINGTON  
Type of course: road race ☒ calibration ☐ track ☐ Configuration: LOOP  
Type of surface: paved 100 % dirt - % gravel - % grass - % track - %  
Elevation (meters above sea level) Start 111 m Finish 111 m Highest 127 m Lowest 86 m  
Straight line distance between start & finish 0 Drop 0 m/km Separation 0 %  
Measured by (name, address, phone & e-mail) R THURSTON

Race contact (name, address, phone & e-mail) ELIZABETH INGRAM, 2427 N OHIO ST  
ARLINGTON, VA 22207. (703) 801-5576. e: ECARSONINGRAM@GMAIL.COM

Measuring Methods: bicycle ☒ steel tape ☐ electronic distance meter ☐  
Number of measurements of entire course: 2 Date(s) when course measured: AUG 28 & NOV 5, 2015  
Race date: NOV 21, 2015 Course certification effective date: NOV 11, 2015  
Certification code: VA15057RT

Notice to Race Director: Use this Certification Code  
in **all** public announcements relating to your race.

***Be It Officially Noted That***

Based on examination of data provided by the above named measurer, the course described above and in the map attached is hereby certified as reasonably accurate in measurement according to the standards adopted by the Road Running Technical Council. If **any** changes are made to the course, this certification becomes void, and the course must then be recertified.

**Verification of Course** — In the event a National Open Record is set on this course, or at the discretion of USA Track & Field, a verification remeasurement may be required to be performed by a member of the Road Running Technical Council. If such a remeasurement shows the course to be short, then all pending records will be rejected and the course certification will be cancelled.

***This certification expires on December 31 in the year*** **2025**

**AS NATIONALLY CERTIFIED BY:**

*Robert Thurston*

Date: NOV 11, 2015

Robert Thurston • USATF/RRTC Certifier • [thurret@aol.com](mailto:thurret@aol.com)  
13 Kennedy St NE, Washington, DC 20011 • (202) 726-1518 (h) • (202) 431-0585 (m)