

Measured to USATF specifications by Walter Brown  
7-23-2017  
runwithwalter@gmail.com

### Southern Utah Half St. George, Utah 21.0975 KM 04-14-2018

#### Map A Start to mile 6 Starting Line Highland Park

This course follows the Shortest Possible Route (SPR) over the left oncoming traffic shoulder side and entire width of trail sections

Turn left off of Virgin River Trail onto River Side drive. Turn left off Riverside Drive onto 2670 E. then left on Waterfront Dr. Then right onto Virgin River Trail. Place cones accordingly for turns.

Turn left after mile 2 marker onto Virgin River Park Trail.

Starting Line is on the corner of Horizon Parkway and Highland Parkway. Set a nail on the right corner as you turn right to Horizon Parkway off of Highland Parkway.  
Mile 1-7' from white right lane must turn sign on Telegraph Street.  
Mile 2-4' from Lions sign on Telegraph St.  
Mile 3- right by the boardwalk ahead sign where the wood boardwalk starts.  
Mile 4-10' from crosswalk bar on Washington fields Road at the turn of Industrial Road turn left.  
Mile 5-next to warning high voltage sign on the trail next to power substation.  
Mile 6-20' after the turn off of Riverside Dr. and 2670 East. On the approach driveway to house #211.



USATF Certification  
UT17010TJD

Effective  
Oct 10, 2017  
to Dec 31, 2027

### Southern Utah Half 21.0975 KM 04-14-2018

#### Map B Mile 7 to Finish at Bloomington Park

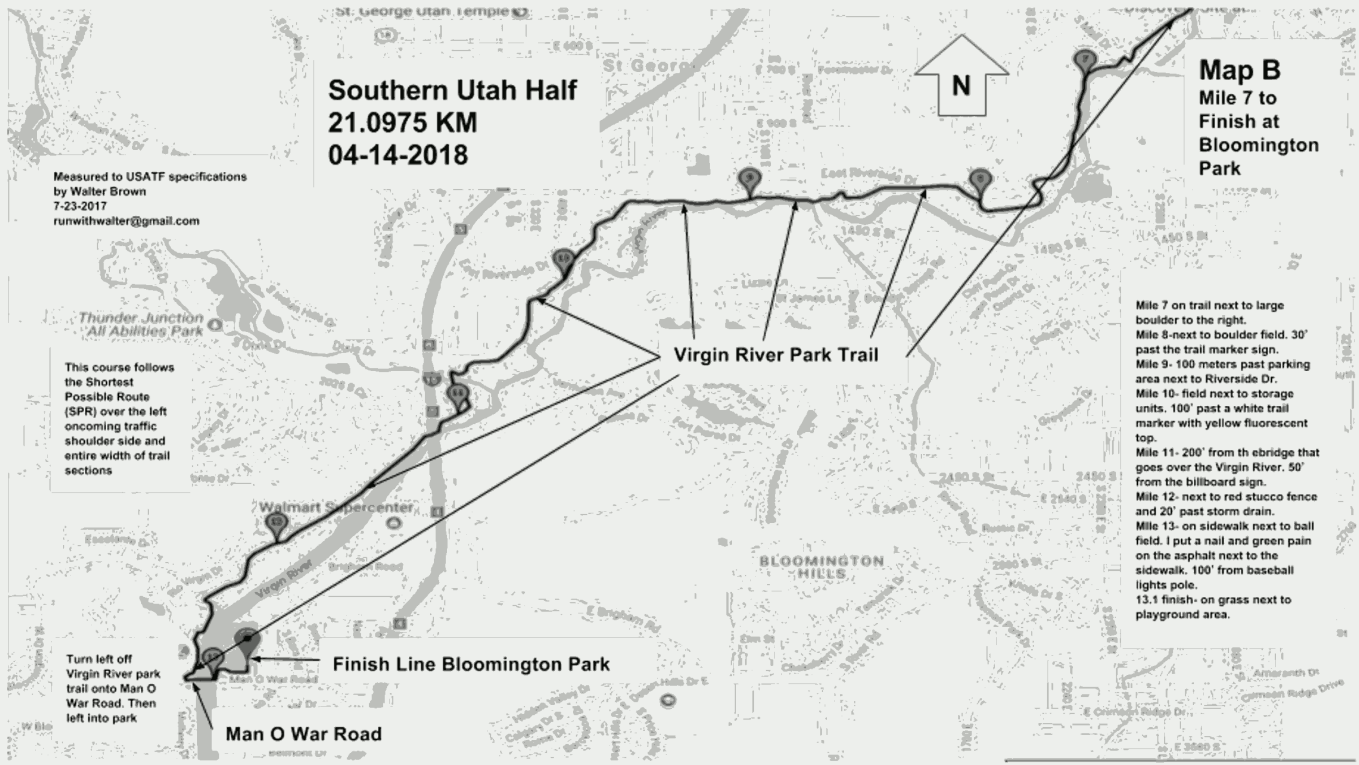
Measured to USATF specifications by Walter Brown  
7-23-2017  
runwithwalter@gmail.com

This course follows the Shortest Possible Route (SPR) over the left oncoming traffic shoulder side and entire width of trail sections

Turn left off Virgin River park trail onto Man O War Road. Then left into park

Finish Line Bloomington Park

Mile 7 on trail next to large boulder to the right.  
Mile 8-next to boulder field. 30' past the trail marker sign.  
Mile 9- 100 meters past parking area next to Riverside Dr.  
Mile 10- field next to storage units. 100' past a white trail marker with yellow fluorescent top.  
Mile 11- 200' from the bridge that goes over the Virgin River. 50' from the billboard sign.  
Mile 12- next to red stucco fence and 20' past storm drain.  
Mile 13- on sidewalk next to ball field. I put a nail and green pain on the asphalt next to the sidewalk. 100' from baseball lights pole.  
13.1 finish- on grass next to playground area.





**Road Running Technical Council  
USA Track & Field  
Measurement Certificate**



Name of the course Southern Utah Half Marathon Distance 21.0975 km  
 Location (state) Utah (city) St George  
 Type of course: road race  calibration course   
 Measuring method: bicycle  steel tape  electronic distance meter   
 Measured by (name, address, phone & e-mail) Walter Brown, 777 E 750 S, Salem UT, 84653  
(801) 381-7089, runwithwalter@gmail.com  
 Race contact (name, address, phone & e-mail) Walter Brown, 777 E 750 S, Salem UT, 84653  
(801) 381-7089, runwithwalter@gmail.com  
 Date(s) when course measured: September 23, 2017  
 Number of measurements of entire course: 2 Course Configuration: Point-to-Point  
 Elevation (meters above sea level) Start 968 m Finish 768 m Highest 968 m Lowest 768 m  
 Straight line distance between start & finish 15.9 km Drop 9.48 m/km Separation 75.36 %  
 Type of surface: paved 100 % dirt 0 % gravel      % grass      % track      %  
 Effective date of certification: October 10, 2017 Certification code: UT17010TJD


Notice to Race Director: Use this Certification Code in *all* public announcements relating to your race.

***Be It Officially Noted That***

Based on examination of data provided by the above named measurer, the course described above and in the map attached is hereby certified as reasonably accurate in measurement according to the standards adopted by the Road Running Technical Council. If *any* changes are made to the course, this certification becomes void, and the course must then be recertified.

**Verification of Course** — In the event a National Open Record is set on this course, or at the discretion of USA Track & Field, a verification remeasurement may be required to be performed by a member of the Road Running Technical Council. If such a remeasurement shows the course to be short, then all pending records will be rejected and the course certification will be cancelled.

***This certification expires on December 31 in the year*** **2027**



**AS NATIONALLY CERTIFIED BY:**

Date: October 11, 2017

Trevor Darmstetter - USATF/RRTC Certifier, 114 N Main St, El Dorado, KS 67042, (316) 833-6050, trevor@timerguys.com

**Southern Utah Half**  
**St. George, Utah**  
**22.0975 KM**  
**04-14-2018**  
**Bloomington Park Finish Line**

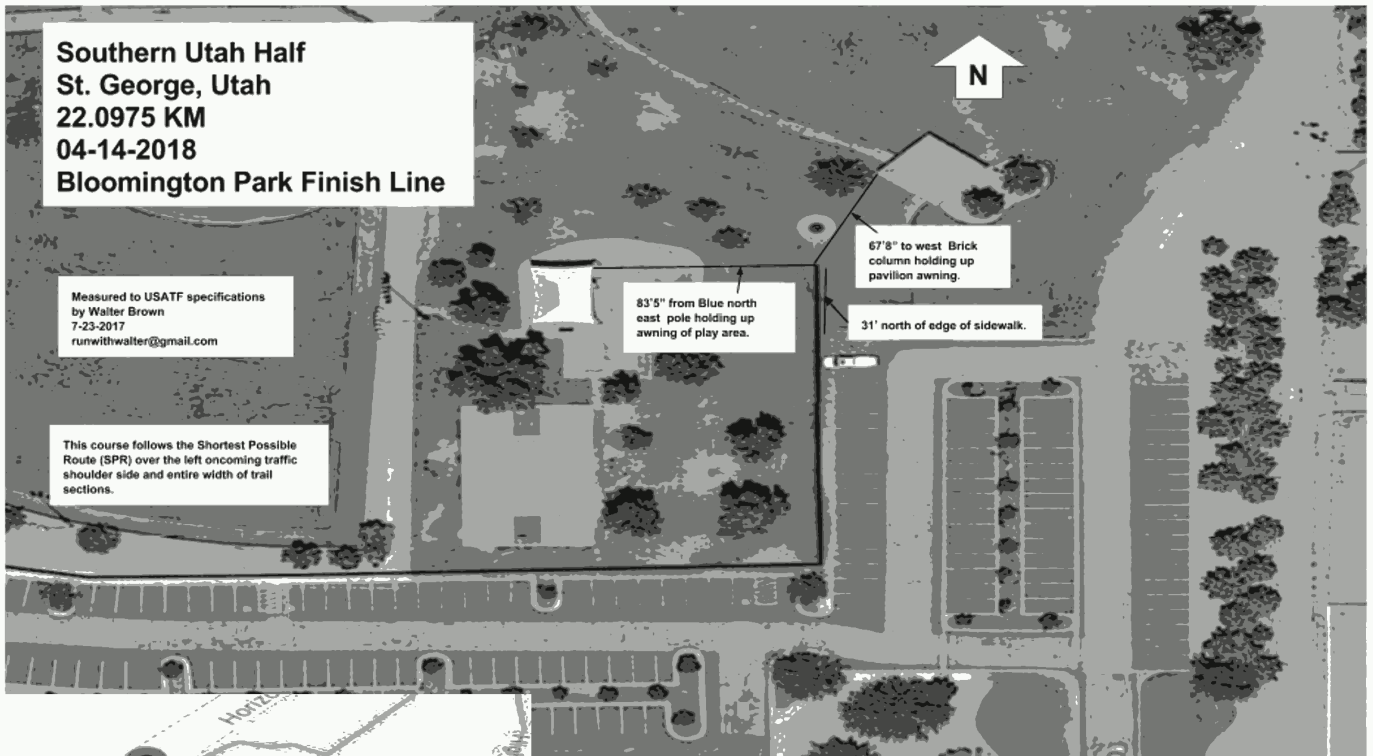
Measured to USATF specifications  
 by Walter Brown  
 7-23-2017  
 runwithwalter@gmail.com

This course follows the Shortest Possible Route (SPR) over the left oncoming traffic shoulder side and entire width of trail sections.

83'5" from Blue north east pole holding up awning of play area.

67'8" to west Brick column holding up pavilion awning.

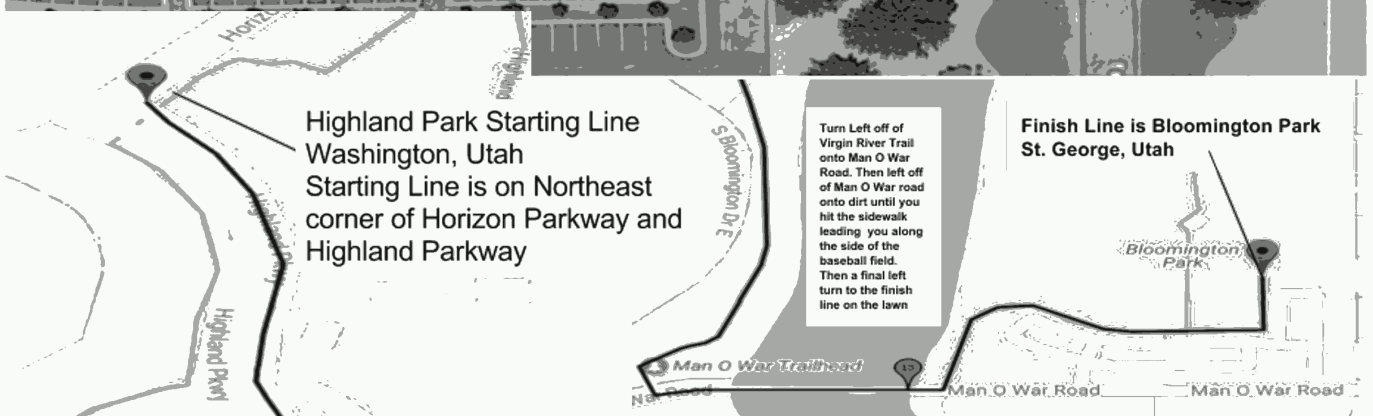
31' north of edge of sidewalk.



Highland Park Starting Line  
 Washington, Utah  
 Starting Line is on Northeast corner of Horizon Parkway and Highland Parkway

Turn Left off of Virgin River Trail onto Man O War Road. Then left off of Man O War road onto dirt until you hit the sidewalk leading you along the side of the baseball field. Then a final left turn to the finish line on the lawn

Finish Line is Bloomington Park  
 St. George, Utah



Course measured to USATF specifications by Walter Brown  
 9-23-2017  
 runwithwalter@gmail.com

Place cones for left turn onto 2670 E. off of Riverside Drive. Mile 6 marker is in front of driveway of house #211 on 2670 E. Then left turn onto Waterfront Drive. Then right turn onto park trail.

This Course Follows the Shortest Possible Route (SPR) over the left oncoming side of traffic shoulder and entire width of park trail sections.

**Southern Utah Half 13.10938**  
**04-14-20-18**  
**Changed course section (original turned on to Waterfront Dr. This turns on to 2670 E. Then left onto Waterton Dr. Then right onto the trail section.**

