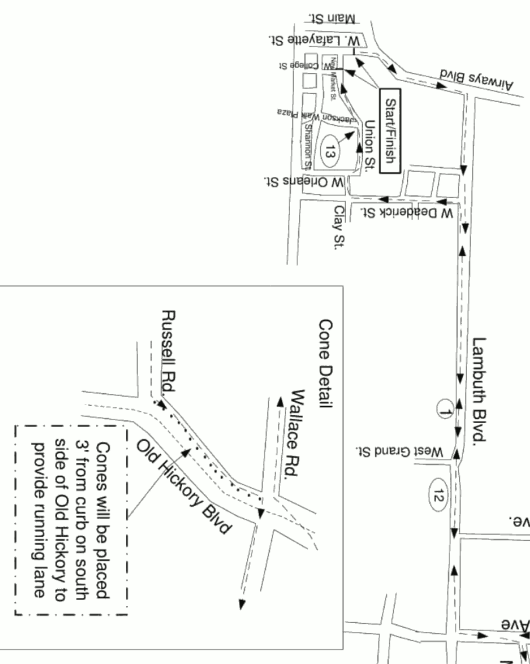
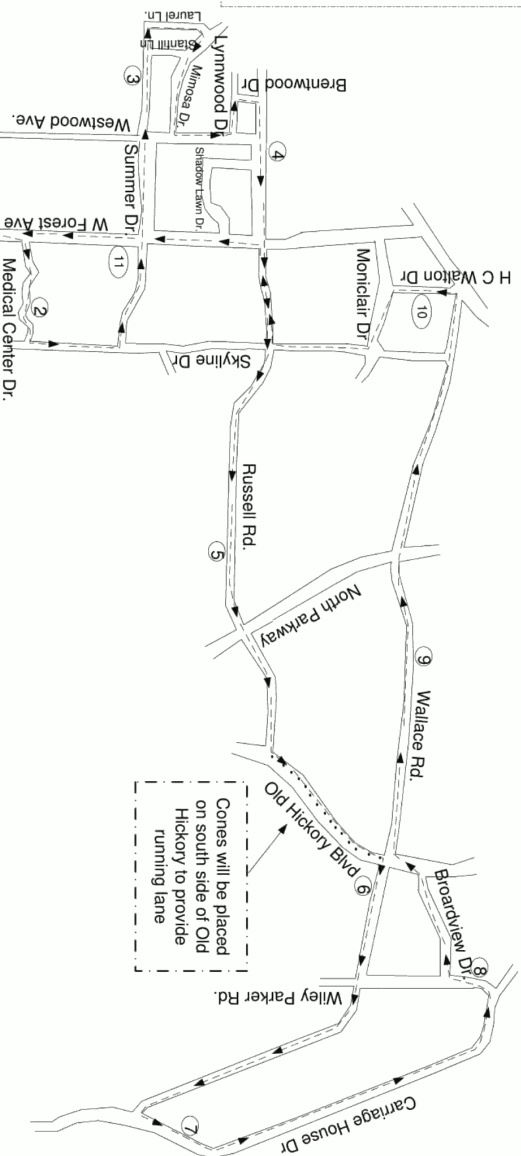
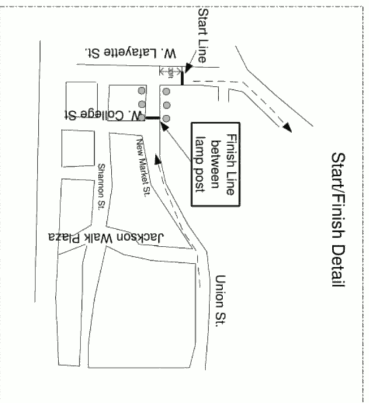


Andrew Jackson 1/2 Marathon

Jackson, TN

Measured by: Jimmy Crossett 731-431-6023 2/24/2019

jimmy@crossett.com



- Mile - Description**
- Start - 33 feet West of the West side of the intersection New Market Street and West Lafayette Street
- 1 - Center of 900 Lambuth Blvd
 - 2 - 123' South of entrance to 8 Medical Center Dr.
 - 3 - 51' north on driveway to 61 Summer Dr.
 - 4 - 80' south on intersection of Shadow Lawn Dr and Russell Rd.
 - 5 - 10' north on sidewalk to 631 Russell Dr.
 - 6 - North side of driveway to 637 Wallace Rd.
 - 7 - East side of driveway to 179 Carriage House Dr.
 - 8 - 30' East of driveway to 180 Wiley Parker Rd.
 - 9 - 50' South of driveway to 374 Wallace Rd.
 - 10 - 65' West of driveway to 786 H C Walton Dr.
 - 11 - 52' East of intersection of Forest Avenue and Summer Ave
 - 12 - 75' North of the intersection of West Grand Street and Lambuth Boulevard
 - 13 - 18' North of the intersection Jackson Walk Plaza and Union Ave.
- Finish-129' North W. Lafayette St. on New Market St. at lamp post.



*Road Running Technical Council
USA Track & Field*

Measurement Certificate



Name of the course Andrew Jackson Half Marathon Distance 21.0975 km
 Location (state) Tennessee (city) Jackson
 Type of course: road race calibration course
 Measuring method: bicycle steel tape electronic distance meter
 Measured by (name, address, phone & e-mail) Jimmy Crossett email: jimmy@crossett.com
417 Browning Ave, Huntingdon, TN 38344 ph: (731) 431-6023
 Race contact (name, address, phone & e-mail) Danny Crossett
130 Coatsland Drive, Jackson, TN 38301 ph: (731) 234-2745
 Date(s) when course measured: February 24, 2019
 Number of measurements of entire course: 2 Course Configuration: complex of different loops
 Elevation (meters above sea level) Start 122 m Finish 123 m Highest 156 m Lowest 118 m
 Straight line distance between start & finish 88 m Drop -0.05 m/km Separation 0.4 %
 Type of surface: paved 100 % dirt _____ % gravel _____ % grass _____ % track _____ %
 Effective date of certification: February 28, 2019 Certification code: TN19008MS

Notice to Race Director: Use this Certification Code in **all** public announcements relating to your race.

Be It Officially Noted That

Based on examination of data provided by the above named measurer, the course described above and in the map attached is hereby certified as reasonably accurate in measurement according to the standards adopted by the Road Running Technical Council. If **any** changes are made to the course, this certification becomes void, and the course must then be recertified.

Verification of Course — In the event a National Open Record is set on this course, or at the discretion of USA Track & Field, a verification remeasurement may be required to be performed by a member of the Road Running Technical Council. If such a remeasurement shows the course to be short, then all pending records will be rejected and the course certification will be cancelled.

This certification expires on December 31 in the year 2029

AS NATIONALLY CERTIFIED BY:

Matthew Studholme Date: March 31, 2019

Matthew Studholme – USATF/RRTC Certifier
 813 Barton Ave, Chattanooga, TN 37405 Phone: (276) 206-7202 E-mail: sheddingcat@comcast.net