

CONQUER THE CANYON

HALF MARATHON COURSE MAP

Prepared by Mark Hughes 570-470-4922

6-25-2019 markfastfinishes@gmail.com

Wellsboro PA

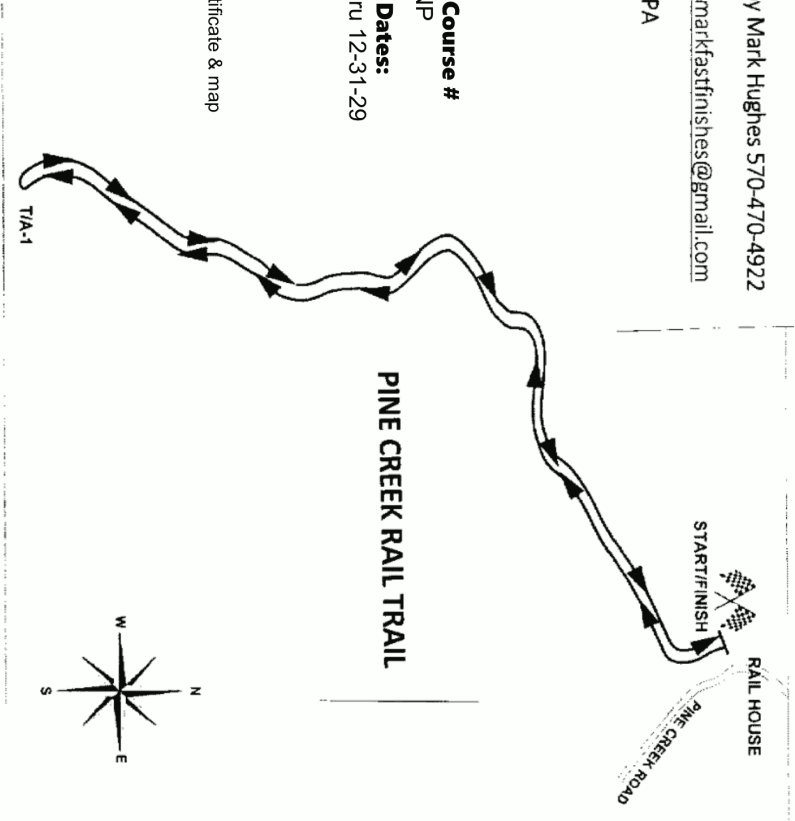


Certified Course #
PA19025NP

Effective Dates:
7-16-19 thru 12-31-29



Scan for certificate & map

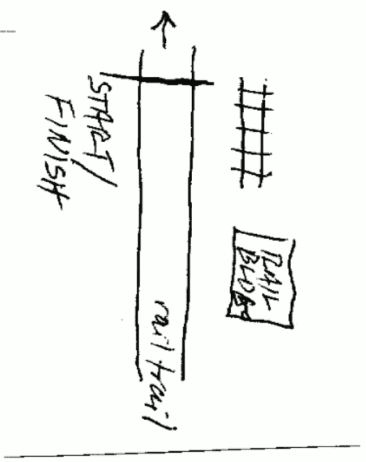


TURNAROUND

The course goes WEST on the trail for 6.5547 miles from the START/FINISH. That spot is 223 feet EAST of the Ice Breaker Run sign on the NORTH side of the trail. Runners go around turnaround and head EAST to START/FINISH line 6.5547 miles.

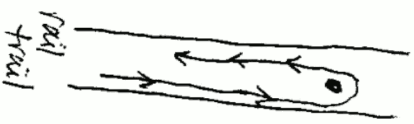
START/FINISH AREA

Course is located on rail trail in Darling Run Pine Creek Park off Pine Creek Road. Start/Finish is located at the western end of the rail tracks located 53 feet west of the rail building on the rail trail. The tracks are 27 feet in length and is located 7 feet North of the trail.



ICE BREAKER RUN SIGN 223' TO TIA

TURNAROUND





**Road Running Technical Council
USA Track & Field**

Measurement Certificate



Name of the course Conquer the Canyon Half-Marathon Distance 21.0975km
 Location (state) Pennsylvania (city) Wellsboro
 Type of course: road race calibration course
 Measuring method: bicycle steel tape electronic distance meter
 Measured by (name, address, phone & e-mail) Mark Hughes, 682 Plank Rd. Lackawaxen, PA 18435
570.470.4922 | markfastfinishes@gmail.com
 Race contact (name, address, phone & e-mail) Paul Myers
610.592.7273 | schuykillriverrunners@gmail.com
 Date(s) when course measured: Jun. 7, 2019
 Number of measurements of entire course: 2 Course Configuration: Out & Back
 Elevation (meters above sea level) Start 344m Finish 344m Highest 344m Lowest 319m
 Straight line distance between start & finish 0m Drop 0.00 m/km Separation 0.00 %
 Type of surface: paved _____ % dirt 25 % gravel 75 % grass _____ % track _____ %
 Effective date of certification: Jul. 16, 2019 Certification code: PA19025NP

Notice to Race Director: Use this Certification Code in **all** public announcements relating to your race.

Be It Officially Noted That

Based on examination of data provided by the above named measurer, the course described above and in the map attached is hereby certified as reasonably accurate in measurement according to the standards adopted by the Road Running Technical Council. If **any** changes are made to the course, this certification becomes void, and the course must then be recertified.

Verification of Course — In the event a National Open Record is set on this course, or at the discretion of USA Track & Field, a verification remeasurement may be required to be performed by a member of the Road Running Technical Council. If such a remeasurement shows the course to be short, then all pending records will be rejected and the course certification will be cancelled.

This certification expires on December 31 in the year **2029**

AS NATIONALLY CERTIFIED BY:

Nathan J. Porch Date: Jul. 16, 2019
 Nathan J. Porch – USATF/RRTC Certifier
 1210 Bolton St. Apt. 3R, Baltimore, MD 21217 | 856.803.7678 | nathan@getsetgoconsulting.com

Conquer the Canyon Half- Marathon Split Locations



Certified Course #
PA19025NP

Start
41.736194, -77.429417
Mile 1
41.72436, -77.43664
2
41.71554, -77.45032
3
41.70595, -77.46183
4
41.69211, -77.45871
5
41.67819, -77.46165
6
41.66452, -77.46723
Turnaround
41.65668, -77.467
7
41.663, -77.4678
8
41.67661, -77.46167
9
41.69055, -77.4583
10
41.70438, -77.46189
11
41.71575, -77.45248
12
41.72299, -77.438
13
41.73455, -77.4288
Finish
41.736194, -77.429417