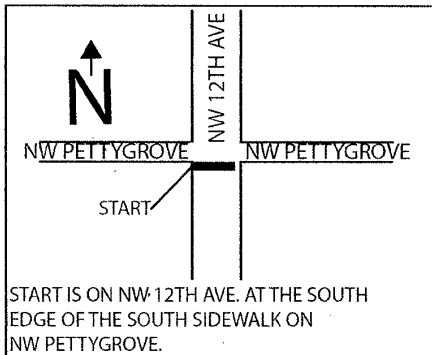
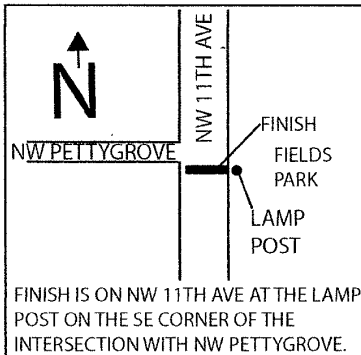


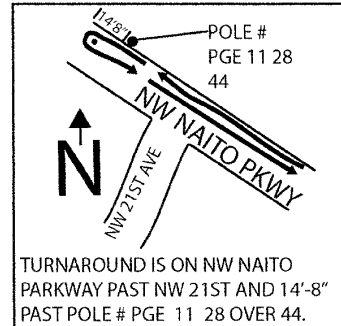
**START DETAILS**



**FINISH DETAILS**



**TURNAROUND #1 DETAILS**



TURNAROUND IS ON NW NAITO PARKWAY PAST NW 21ST AND 14'-8" PAST POLE # PGE 11 28 OVER 44.  
 MILE 6 IS ON NW NAITO PARKWAY AT THE SOUTH EDGE OF THE THIRD MANHOLE COVER NORTH OF NW 9TH AVE.  
 MILE 7 IS ON SW NAITO PARKWAY PAST SW ASH. ST. 21'-9" PAST THE SOUTH EDGE OF THE SOUTH CROSSWALK.  
 MILE 8 IS ON SW NAITO PARKWAY AT SW LINCOLN, 6'-8" PAST THE SOUTH MOST TRACK.  
 MILE 9 IS ON SW BARBUR BLVD. 9'-9" PAST THE FIRST LAMP POST PAST #4100 ON THE LEFT. TURNAROUND IS ON SW BARBUR BLVD. AT THE NORTH END OF THE PARKING LOT FOR TOWN AND COUNTRY APARTMENTS (4820) AND 5'-1" SOUTH OF POLE # D11 164.  
 MILE 10 IS ON SW BARBUR BLVD. AT THE BLACK MAIL BOX #4006 ON THE BUILDING ON THE RIGHT.  
 MILE 11 IS ON SW NAITO PARKWAY PAST SW LINCOLN AND 9'-6" BEFORE POLE D11-03C3 1003 ON THE RIGHT.  
 MILE 12 IS ON SW NAITO PARKWAY 9' BEFORE THE SOUTH EDGE OF THE THREE STORM DRAINS JUST SOUTH OF ANKENY ST CROSSING.  
 MILE 13 IS ON NW OVERTON ACROSS FROM FRESH FACES #107 ON THE LEFT.  
 FINISH IS ON NW 11TH AVE AT THE FIELDS PARK AT THE LAMP POST ON THE SE CORNER

MEASURED BY LEE BARRETT  
 1AAF-A  
 04/02/2018 & 04/09/2018

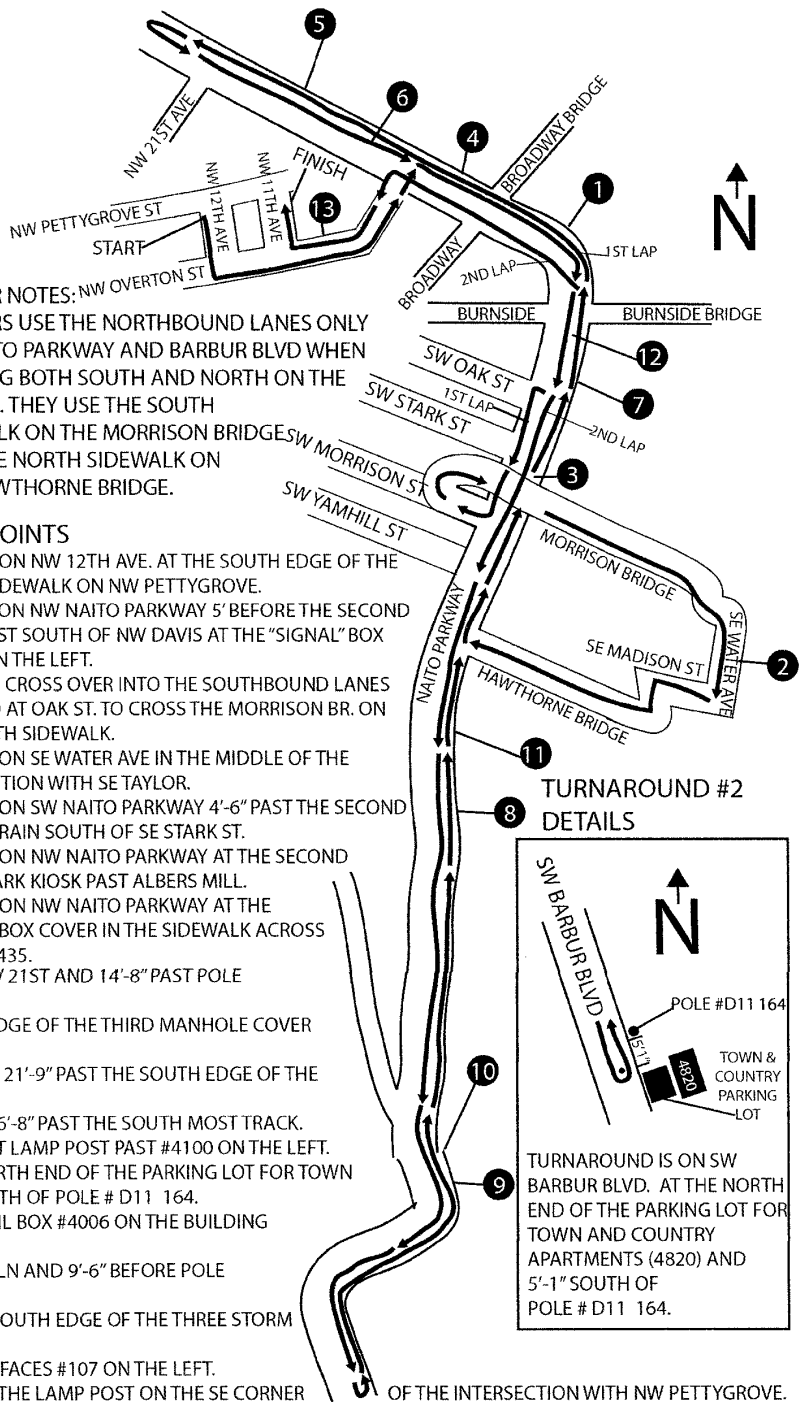


CINCO DE MAYO HALF-MARATHON  
 PORTLAND, OR  
 CERTIFICATION OR18014LB  
 EFFECTIVE 04/28/2018 - 12/31/2028

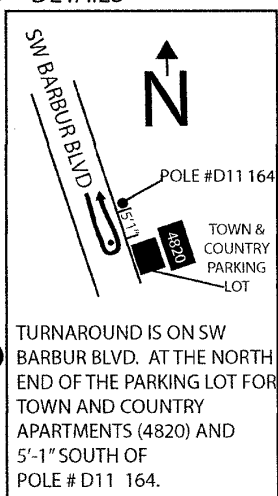
**RUNNER NOTES:** NW OVERTON ST  
 RUNNERS USE THE NORTHBOUND LANES ONLY ON NAITO PARKWAY AND BARBUR BLVD WHEN RUNNING BOTH SOUTH AND NORTH ON THE COURSE. THEY USE THE SOUTH SIDEWALK ON THE MORRISON BRIDGES SW OAK ST AND THE NORTH SIDEWALK ON THE HAWTHORNE BRIDGE.

**MILE POINTS**

START IS ON NW 12TH AVE. AT THE SOUTH EDGE OF THE SOUTH SIDEWALK ON NW PETTYGROVE.  
 MILE 1 IS ON NW NAITO PARKWAY 5' BEFORE THE SECOND LAMP POST SOUTH OF NW DAVIS AT THE "SIGNAL" BOX COVER ON THE LEFT.  
 RUNNERS CROSS OVER INTO THE SOUTHBOUND LANES OF NAITO AT OAK ST. TO CROSS THE MORRISON BR. ON THE SOUTH SIDEWALK.  
 MILE 2 IS ON SE WATER AVE IN THE MIDDLE OF THE INTERSECTION WITH SE TAYLOR.  
 MILE 3 IS ON SW NAITO PARKWAY 4'-6" PAST THE SECOND STORM DRAIN SOUTH OF SE STARK ST.  
 MILE 4 IS ON NW NAITO PARKWAY AT THE SECOND PAY TO PARK KIOSK PAST ALBERS MILL.  
 MILE 5 IS ON NW NAITO PARKWAY AT THE "SIGNAL" BOX COVER IN THE SIDEWALK ACROSS FROM #2435.



**TURNAROUND #2 DETAILS**





**Road Running Technical Council  
USA Track & Field**

# *Measurement Certificate*



Name of the course Cinco de Mayo Half Marathon Distance 21.0975km  
 Location (state) Oregon (city) Portland  
 Type of course: road race  calibration course   
 Measuring method: bicycle  steel tape  electronic distance meter   
 Measured by (name, address, phone & e-mail) Lee Barrett 3027 NE 20th Ave. Portland, OR 97212  
503-867-3836 cudapdx@bendtel.net  
 Race contact (name, address, phone & e-mail) Aaron Montaglione PO Box 15257 Portland, OR 97293  
503-926-2622 runterrapiinrun@gmail.com  
 Date(s) when course measured: April 2, and 9 2018  
 Number of measurements of entire course: 2 Course Configuration: several out back sections  
 Elevation (meters above sea level) Start 10m Finish 11m Highest 83m Lowest 8m  
 Straight line distance between start & finish 80m Drop -.04 m/km Separation 0.37 %  
 Type of surface: paved 100 % dirt \_\_\_\_\_ % gravel \_\_\_\_\_ % grass \_\_\_\_\_ % track \_\_\_\_\_ %  
 Effective date of certification: April 28, 2018 Certification code: OR18014LB

Notice to Race Director: Use this Certification Code in *all* public announcements relating to your race.

## *Be It Officially Noted That*

Based on examination of data provided by the above named measurer, the course described above and in the map attached is hereby certified as reasonably accurate in measurement according to the standards adopted by the Road Running Technical Council. If *any* changes are made to the course, this certification becomes void, and the course must then be recertified.

**Verification of Course** — In the event a National Open Record is set on this course, or at the discretion of USA Track & Field, a verification remeasurement may be required to be performed by a member of the Road Running Technical Council. If such a remeasurement shows the course to be short, then all pending records will be rejected and the course certification will be cancelled.

*This certification expires on December 31 in the year* **2028**

**AS NATIONALLY CERTIFIED BY:**

*Lee Barrett*

Date: April 28, 2018

Lee Barrett – USATF/RRTC Certifier  
 3027 NE 20th Ave. Portland, OR 97212 503-867-3836 cudapdx@bendtel.net