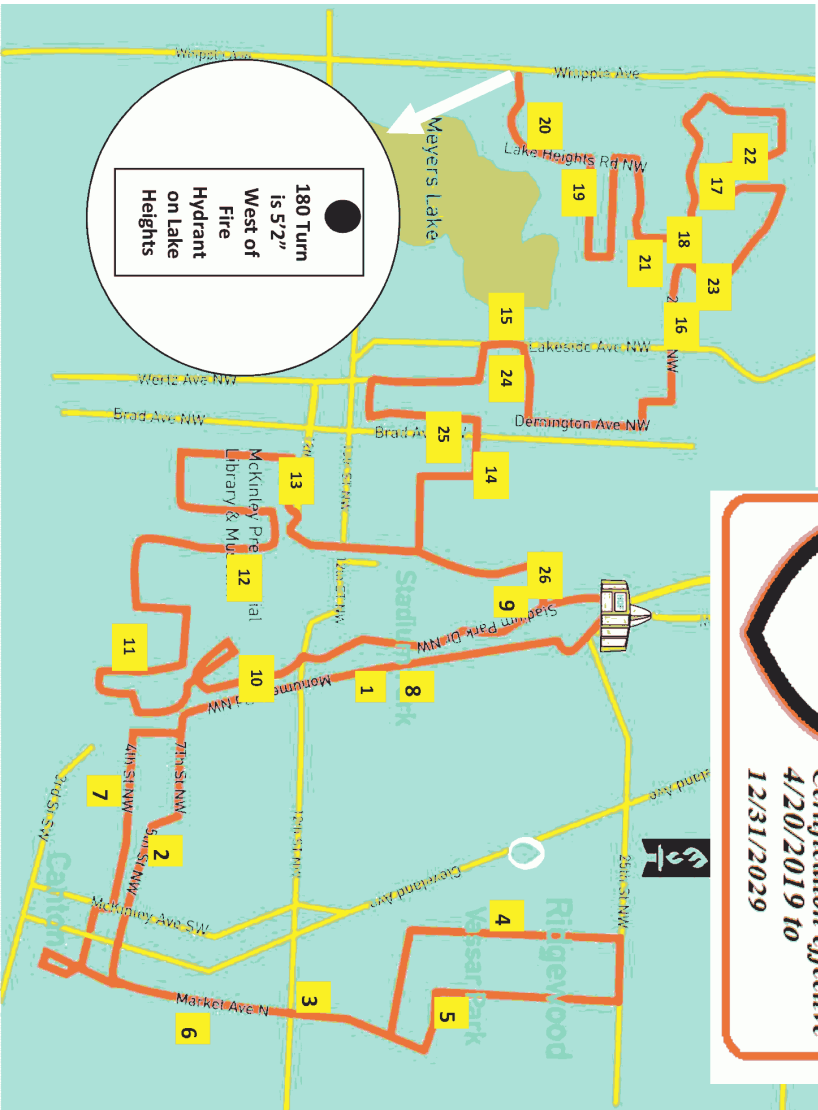


# Pro Football Hall of Fame Marathon

## Canton, Ohio



Start to Mile 2.5: full width of road  
Mile 2.5 to 3.4: Southbound Lanes  
Mile 3.4 to 5.2: Full width of road

Mile 5.2 to 6.1: Northbound Lanes  
Mile 6.1 to 13.6: Full width of road  
Mile 13.6 to 26.2: Left side of the road



- START – Stadium Park Dr NW @ Williams Brick Company Sign
- M01 – 1504 Monument Rd NW even with Flag Pole
- M02 – 923 5th St NW 2' East of Driveway
- M03 – 39' North on Market Ave N – North of 12th St NW on West side of street
- M04 – 1919 Frazier Ave NW 1'4" North of Flag Pole
- M05 – 239 16th St NW 4'8" East of street sign
- M06 – Lamp post North of 624 Market St N in Northbound Lane
- M07 – 12'3" West of Newton Ave NW on 4th St NW
- M08 – 10'9" North of Southern curb on Monument Rd NW @ Cottage Place NW
- M09 – 9'10" South of the Brick Gates on Stadium Park Drive near Triangle
- M10 – Stadium Park Drive 50'5" South of the Drinking Fountain after 12th St NW
- M11 – 427 Elgin Ave NW – 3'2" North of Sewer Grate
- M12 – Harrison Ave NW – 8'6" South of 11th St NW
- M13 – 2422 Nicholas Place NW 2'1" East of the Driveway
- M14 – 17th St NW – 12'7" East of Broad St NW
- M15 – Lakeside Ave NW – 35'3" North of 17th St NW
- M16 – 3202 26th St NW – Middle of Driveway
- M17 – Sharonwood Ave NW / Avondale Ave NW 5" West of Manhole Cover
- M18 – 3735 Ridgedale Ave 1' West of Driveway
- M19 – 3836 21st St NW – 4'7" East of Driveway
- M20 – 2025 Lake Heights Blvd – Middle of Driveway
- M21 – 2411 Ridgedale Ave NW even with mailbox
- M22 – 2872 Sharonwood Ave NW 3'1" West of the Driveway
- M23 – 3501 26th Ave NW @ telephone pole 771A2-165
- M24 – 19th St NW – 29'3" East of Lakeside Ave NW
- M25 – 1620 Edmeyer Ave NW – 2' North of Driveway
- M26 – Northwest Corner of Northern Stands – 2'3" East of Restroom Door
- FINISH – 46 Yard Line on Southwest side of Football Field



Road Running Technical Council USA Track & Field Measurement Certificate



Name of course: Pro Football Hall of Fame Marathon 2019 Distance: 42.195 km
Location: (state) Ohio (city) Canton
Type of course: road race [x] calibration course [ ]
Measuring method: bicycle [x] steel tape [ ] electronic distance meter [ ]
Measured by (name, address, phone & e-mail) Jim Chaney, 201 Market Ave. N, Canton, OH 44702
(330) 687-1519 racedirector@hofmarathon.com
Race Contact (name, address, phone & email) Jim Chaney, 201 Market Ave. N, Canton, OH 44702
(330) 687-1519 racedirector@hofmarathon.com
Date(s) when course measured: March 09/2019, March 23/2019, March 25/2019
Number of measurements of entire course: 2 Course Configuration: complex of different loops
Elevation (meters above sea level) Start 316 m Finish 337 m Highest 351 m Lowest 309 m
Straight line distance between start & finish 297 m Drop -0.5 m/km Separation 0.7%
Type of Surface: Paved 99% Dirt Gravel 0% Grass 0% Track 1%
Effective date of certification: Apr. 20, 2019 Certification code: OH19005MW

Notice to Race Director: Use this Certification code in all public announcements relating to your race

Be It Officially Noted That

Based on examination of data provided by the above named measurer, the course described above and in the map attached is hereby certified as reasonably accurate in measurement according to the standards adopted by the Road Running Technical Council. If any changes are made to the course, this certification becomes void, and the course must then be recertified.

Verification of Course — In the event a National Open Record is set on this course, or at the discretion of USA Track & Field, a verification remeasurement may be required to be performed by a member of the Road Running Technical Council. If such a remeasurement shows the course to be short, then all pending records will be rejected and the course certification will be cancelled.

This certification expires on December 31 in the year 2029

AS NATIONALLY CERTIFIED BY

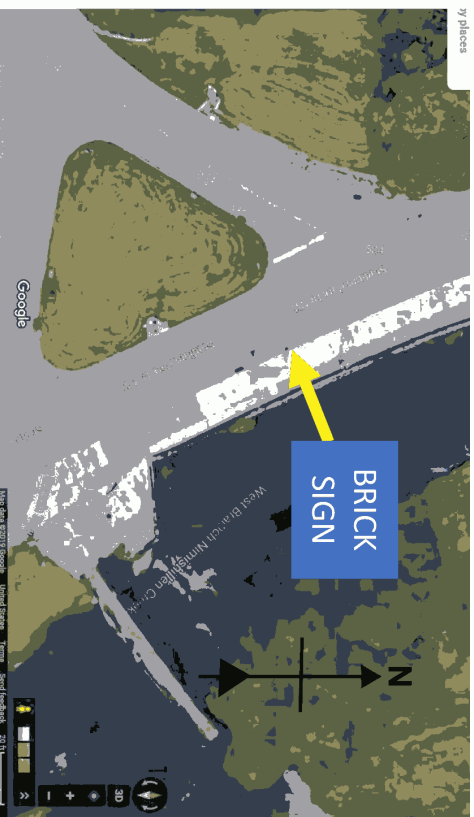
Signature of Mike Wickiser

Date: Apr. 20, 2019

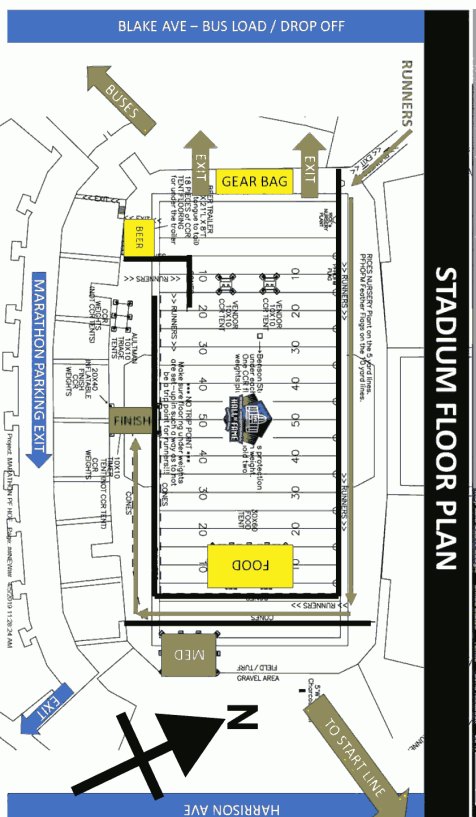
## PRO FOOTBALL HALL OF FAME MARATHON TURN BY TURN DIRECTIONS

Start – Stadium Park Drive on the Northern tip of the “triangle” below the I-77 underpass

North on Stadium Park Dr	Right on Lakeside Ave NW
Right on Fulton	Right on 19 <sup>th</sup> St NW
Right on Monument Rd NW	Left on Demington Ave NW
Left on 7 <sup>th</sup> St NW	Left on 25 <sup>th</sup> St NW
Right on Fulton Dr NW	Right on Wertz Ave NW
Left on 5 <sup>th</sup> St NW	Left on 26 <sup>th</sup> St NW
Left on Market Ave N (Southbound Lanes)	Right on Eaton Dr NW
Left on 15 <sup>th</sup> St NW	Left on Darlington Ave NW
Right on Frazier Ave NW	Right on Midvale Rd NW
Right on 25 <sup>th</sup> St NW	Right on Avondale Ln NW
Right on Harvard Ave NW	Right on Sharonwood Ave NW
Left on 16 <sup>th</sup> St NW	Left on Eaton Dr NW
Right on Market Ave N (Northbound Lanes)	Left on Wise Ave NW
180 degree turn at Tuscarawas around median	Left on Bellwood St NW
North on Market St N (Southbound Lanes)	Left on Ashwood St NW
Left on 3 <sup>rd</sup> St NW	Continue on Ridgedale Ave NW
Right on McKinley Ave NW	Continue on Crestwood St NW
Left on 4 <sup>th</sup> St NW	Left on Lake Heights Rd NW
Right on McGregor Ave NW	Left on 22 <sup>nd</sup> St NW
Left on 7 <sup>th</sup> St NW	Right on Fairdale Ave NW
Right on Monument Rd NW	Right on 21 <sup>st</sup> St NW
Left on Fulton Dr NW	Left on Lake Heights Rd NW
Left on Stadium Park Dr NW	180 turn at Whipple Ave NW
Right into McKinley Monument	Right on 21 <sup>st</sup> St NW
Around McKinley Monument in a Counter Clockwise Direction	Left on Fairdale Ave NW
Exit McKinley Monument at 7 <sup>th</sup> St NW	Left on 22 <sup>nd</sup> Ave NW
Left on 7 <sup>th</sup> St NW	Right on Lake Heights Rd NW
Right on Washington Ave NW	Right on Crestwood St NW
Right on Tuscarawas W	Continue on Ridgedale Ave NW
Right on Elgin Ave NW	Continue on Ashwood St NW
Left on 7 <sup>th</sup> St NW	Right on Bellwood St NW
Left on Lawn Ave NW	Right on Wise Ave NW
Right on 4 <sup>th</sup> St NW	Right on Eaton Dr NW
Right on Harrison Ave NW	Right on Sharonwood Ave NW
	Left on Avondale Ln NW
***** HALF MARATHON *****	Left on Midvale Rd NW
Left into Tom Benson Hall of Fame Stadium	Left on Darlington Ave NW
	Right on Eaton Dr NW
***** MARATHON / RELAY *****	Left on 26 <sup>th</sup> St NW
Left on 11 <sup>th</sup> St NW	Right on Wertz Ave NW
Left on Arlington Ave NW	Left on 25 <sup>th</sup> St NW
Right on 6 <sup>th</sup> St NW	Right on Demington Ave NW
Right on Clarendon Ave NW	Left on 19 <sup>th</sup> St NW
Right on Nicholas Pl NW	Left on Lakeside Ave NW
Left on Columbus Ave NW	Left on 17 <sup>th</sup> St NW
Right on Lake Rd Blvd NW	Right on Wertz Ave NW
Left on Harrison Ave NW	Left on 14 <sup>th</sup> St NW
Left on Helen Pl NW	Left on Edemeyer Ave NW
Right on Clarendon Ave NW	Right on 17 <sup>th</sup> St NW
Left on 17 <sup>th</sup> St NW	Right on Clarendon Ave NW
Left on Edemeyer Ave NW	Left on Helen Pl NW
Right on 14 <sup>th</sup> St NW	Left on Harrison Ave NW
Right on Wertz Ave NW	Left into Tom Benson HOF Stadium
Left on 17 <sup>th</sup> St NW	Follow outside stadium counterclockwise
	Enter Stadium at NW corner and proceed
	clockwise around edge of field to 50 yard line on
	SW side of field.



7/ places



**START**  
 Even with Williams Brick Company Sign  
 Northwest Corner of "Triangle" on Stadium Park  
 Drive NW just South of Fulton Dr NW

**FINISH**  
 46 Yard Line on Southwest Side of Football Field inside  
 Tom Benson Hall of Fame Stadium along the sideline