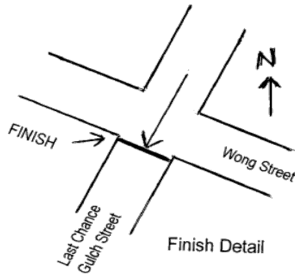


Governor's Cup Half Marathon Route

FINISH:

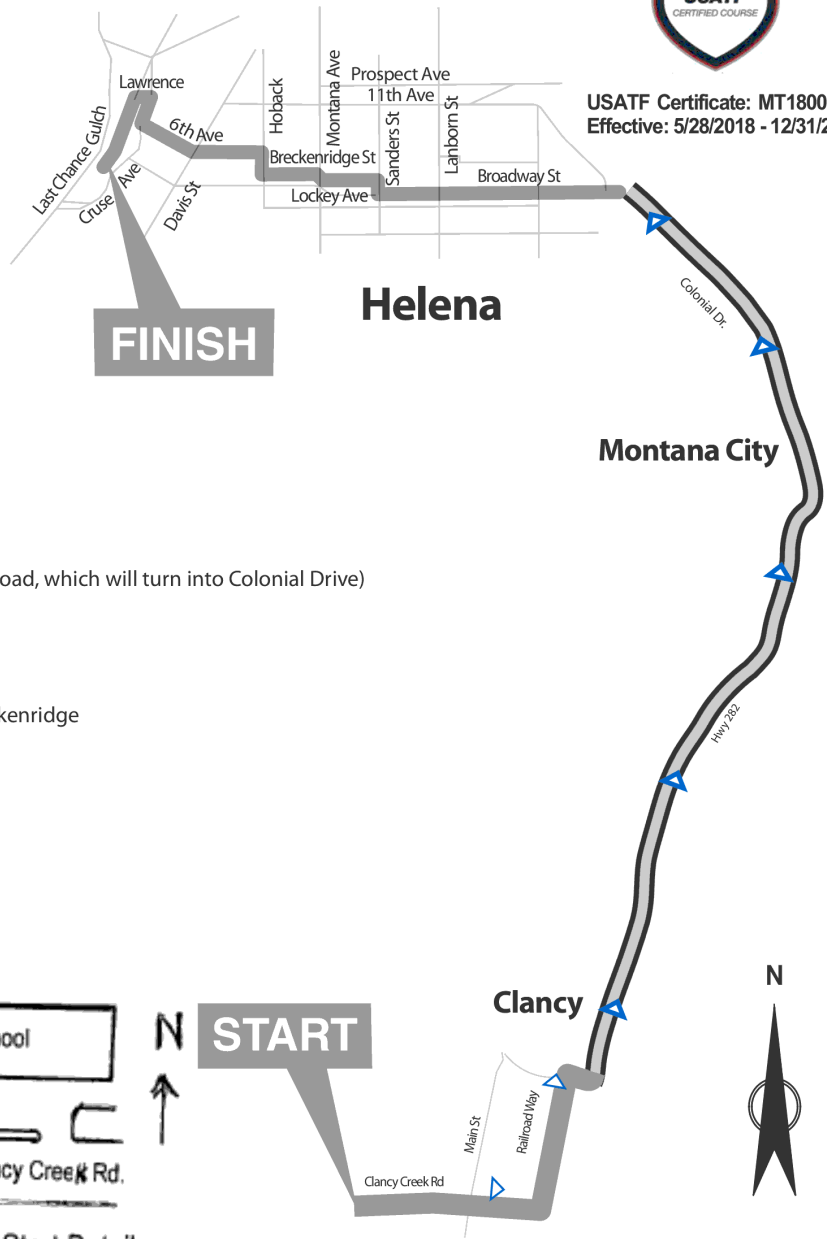
FINISH ON LAST CHANCE GULCH, SOUTH SIDE OF WONG STREET WHERE WONG STREET GUTTER MEETS LAST CHANCE GULCH SIDEWALK.



Helena, Montana

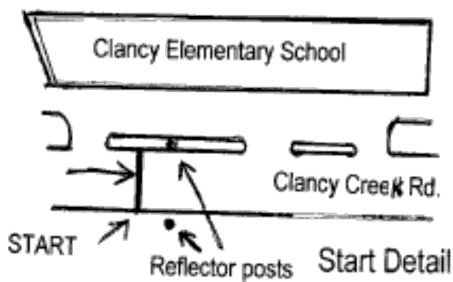


USATF Certificate: MT18001MF
Effective: 5/28/2018 - 12/31/2028



START – Clancy Creek Road (Near Clancy Schools)

- West on Clancy Creek Road to Railroad Highway
- North on Railroad Way to Legal Tender Lane
- East on Legal Tender Lane to Highway 282
- North on Highway 282 to Colonial Drive (Frontage road, which will turn into Colonial Drive)
- North on Colonial Drive to Broadway Street
- West on Broadway Street to Sanders Street
- North on Sanders Street to Lockey Street
- West on Lockey Street, across Montana Ave. to Breckenridge
- West on Breckenridge to Hoback
- North on Hoback to 6th Avenue
- West on 6th Avenue to Cruse Avenue
- North on Cruse Avenue to Lawrence
- West on Lawrence to Last Chance Gulch
- South on Last Chance Gulch to Wong Street
- Wong Street **FINISH** (Anchor Park)



START:

FROM CENTER OF ROAD, AND FROM EASTERN SIDE OF WEST ENTRANCE OF CLANCY ELEMENTARY SCHOOL, WALK 32 FT EAST TO 5 PK NAILS IN CENTER OF ROAD, 15 FEET BEFORE AND WEST OF TWO GREEN REFLECTOR POSTS ON EITHER SIDE OF THE ROAD



**Road Running Technical Council
USA Track & Field**

Measurement Certificate



Name of the course Governor's Cup Half Marathon Distance 21.0975 km
 Location (state) Montana (city) Helena
 Type of course: road race calibration course
 Measuring method: bicycle steel tape electronic distance meter
 Measured by (name, address, phone & e-mail) Matthew Smeltzer, P.O. Box 4839, Whitefish, MT 59937
406-212-2842 matthew@competitivetiming.com
 Race contact (name, address, phone & e-mail) Bryan Haines, P.O. Box 4309, Helena MT 59604
406-437-6198 bryan-hainescbcsmt.com
 Date(s) when course measured: May 8, 2018
 Number of measurements of entire course: 2 Course Configuration: point to point
 Elevation (meters above sea level) Start 1305 Finish 1254 Highest 1305 Lowest 1237
 Straight line distance between start & finish 12.15 km Drop 2.4 m/km Separation 58 %
 Type of surface: paved 100 % dirt _____ % gravel _____ % grass _____ % track _____ %
 Effective date of certification: May 28, 2018 Certification code: MT18001MF

Notice to Race Director: Use this Certification Code in **all** public announcements relating to your race.

Be It Officially Noted That

Based on examination of data provided by the above named measurer, the course described above and in the map attached is hereby certified as reasonably accurate in measurement according to the standards adopted by the Road Running Technical Council. If **any** changes are made to the course, this certification becomes void, and the course must then be recertified.

Verification of Course — In the event a National Open Record is set on this course, or at the discretion of USA Track & Field, a verification remeasurement may be required to be performed by a member of the Road Running Technical Council. If such a remeasurement shows the course to be short, then all pending records will be rejected and the course certification will be cancelled.

This certification expires on December 31 in the year **2028**

AS NATIONALLY CERTIFIED BY:

Michael Franke

Date: May 28, 2018

Michael Franke – USATF/RRTC Certifier
 1007 Walnut, P.O. Box 193, Dallas Center, IA 50063 (515) 992-3585 mfranke@q.com