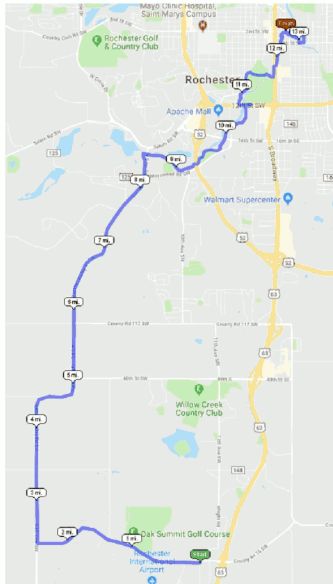
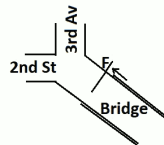


Med City Half Marathon - Rochester
USATF Certified Course# MN19022RR
Effective May 29,2019 - Dec 31,2029
Measured by Rick Recker (612 375 0805)
on May 22-23,2019

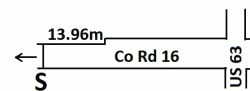
Event starts on Co Rd 16 near Rochester International Airport. Proceeds (W) (full rd use) to 44th Av. Right (N) to Bamber Valley Rd (W shoulder only - fog line). Continue onto trailhead on w side of Bamber Valley Rd near 9M mark. Continue (N). Right (E) on trail at Zumbro River. Continue to 12th St. Cross river, right (N) on 7th Av. Right (E) on Memorial Pkwy. Continue to path around Soldier Field to path on E side of river. (N) past 4th St. Cross river. (N) Cross river again at Mayo Park. (E) to Mayo Park Dr. (N) to sidewalk just before 1st bldg. Right (E) to 6th Av. Right (S) to 4th St. Right on sidewalk. Cross river. Right on path through Mayo Park, across bridge to finish next to 3rd Av. Photo copy of split landmarks available.



Finish: First crack in pavement N of bridge



Start: W of US 63 on Co Rd 16. 13.96m W of end of paved shoulder





*Road Running Technical Council
USA Track & Field*

Measurement Certificate

recognized by



Name of the course Med City Half Marathon Distance 21.0975km
 Location (state) MN (city) Rochester
 Type of course: road race calibration course
 Measuring method: bicycle steel tape electronic distance meter
 Measured by (name, address, phone & e-mail) Rick Recker - IAAF Measurer - 19 S 1st St #2203 - Minneapolis
MN55401 - 612 375 0805 - rick_recker@hotmail.com
 Race contact (name, address, phone & e-mail) Final Stretch - 12447 150th St E - Nerstrand, MN55053 - 507
664 9438 - info@finalstretch.com
 Date(s) when course measured: May 22-23, 2019
 Number of measurements of entire course: Two Course Configuration: Pt/Pt
 Elevation (meters above sea level) Start 401 Finish 304 Highest 401 Lowest 302
 Straight line distance between start & finish 12.07km Drop 4.6 m/km Separation 57.2 %
 Type of surface: paved 100 % dirt _____ % gravel _____ % grass _____ % track _____ %
 Effective date of certification: May 29, 2019 Certification code: MN19022RR

Notice to Race Director: Use this Certification Code in **all** public announcements relating to your race.

Be It Officially Noted That

Based on examination of data provided by the above named measurer, the course described above and in the map attached is hereby certified as reasonably accurate in measurement according to the standards adopted by the Road Running Technical Council. If **any** changes are made to the course, this certification becomes void, and the course must then be recertified.

Verification of Course — In the event a National Open Record is set on this course, or at the discretion of USA Track & Field, a verification remeasurement may be required to be performed by a member of the Road Running Technical Council. If such a remeasurement shows the course to be short, then all pending records will be rejected and the course certification will be cancelled.

This certification expires on December 31 in the year **2029**

AS NATIONALLY CERTIFIED BY:

Rick Recker

Date: May 29, 2019

Rick Recker - USATF/RRTC Certifier
 19 S 1st St #2203 - 612 375 0805 - rick_recker@hotmail.com