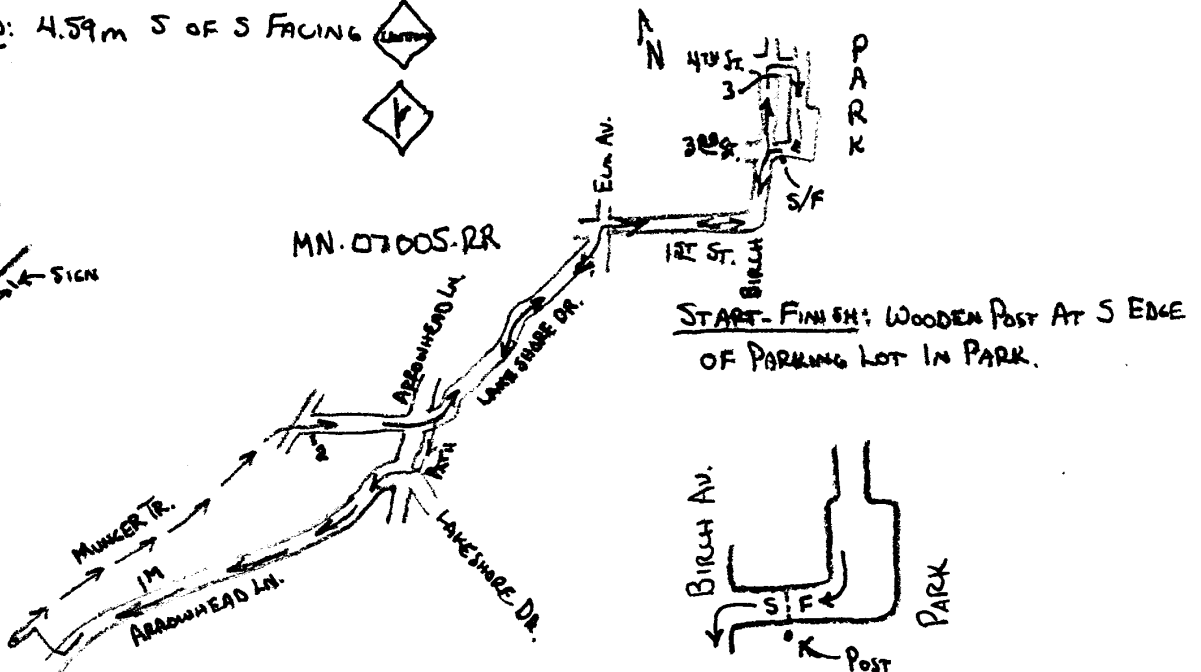

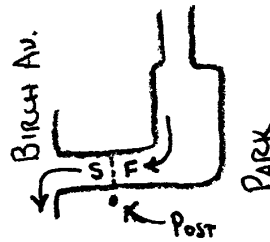


TURN AROUND: 4.59m S OF S FACING



START-FINISH: WOODEN POST AT S EDGE OF PARKING LOT IN PARK.



SPLITS: IN ORANGE

1M: 13m E OF DRIVEWAY FOR 4527

2M: 14m E OF MUNGER TR.

3M: AT MANHOLE COVER AT S.E. CORNER OF BIRCH + 4TH ST.

DESCRIPTION: PARTICIPANTS MAY USE ALL OF PATH DESCRIBED. EVENT STARTS IN CITY PARK PARKING LOT. PROCEEDS W TO BIRCH AV. LEFT (S) TO 1ST ST. RIGHT (W) TO LAKESHORE DR. LEFT (S) TO PATH ALONG S SIDE OF HWY. STRAIGHT (S) TO ARROWHEAD LN. RIGHT (W) TO ACCESS PATH TO MUNGER TR. RIGHT (N) TO TR. LEFT (S) TO TURNAROUND. N ON TR. TO UNNAMED ACCESS RD. RIGHT (E) TO LAKESHORE DR. LEFT (N) TO 1ST ST. RIGHT (E) TO BIRCH AV. LEFT (N) TO 4TH ST. RIGHT (E) INTO PARK. RIGHT (S) INTO PARKING LOT. RIGHT (W) TO FINISH.