
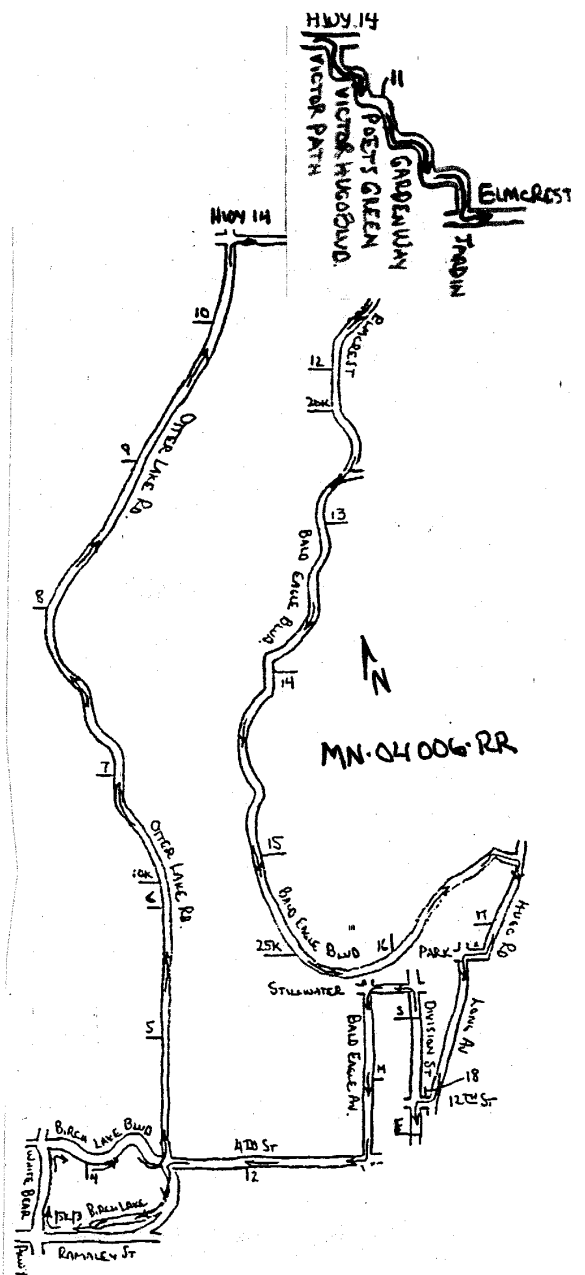


DESCRIPTION: RUNNERS USE WHOLE ROAD OR PATH WHERE INDICATED.

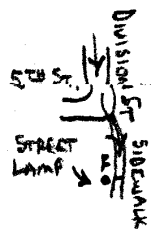
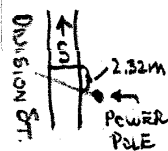
NO RESTRICTIONS. STARTS ON DIVISION ST. GOES N TO STILLWATER ST. LEFT (W) TO BALD EAGLE AV. LEFT (S) TO 4TH ST. RIGHT (W) TO OTTER LAKE RD. LEFT (S) ONTO BIKEPATH TO HERMAN WAY. RIGHT (W) TO DEAD END. PASS TO LEFT OF  ONTO BIKEPATH ALONG RAMBLEY ST. RIGHT (W) TO WHITE BEAR PKWY. RIGHT (N) ON BIKEPATH TO BIRCH LAKE PKWY. RIGHT (E) ON BIKEPATH TO OTTER LAKE RD. LEFT (N) TO HWY 14. RIGHT (E) TO VICTOR PATH. RIGHT (S) TO VICTOR HUGO BLD. RIGHT (S) TO POETS GREEN. RIGHT (S) TO GARDEN WAY. RIGHT (S) TO JARDIN ST. RIGHT (S) TO ELMCREST. LEFT (E+S) TO BALD EAGLE BLD. RIGHT (S+E) TO HUGO RD. RIGHT (S) TO PARK ST. RIGHT (W) THROUGH AV. LEFT (S) TO 12TH ST. RIGHT (W) TO DIVISION ST. LEFT (S) TO FINISH.

SPLITS:

- 1M: 35m N OF FIRE HYDRANT BY TRACK
- 2M: 41m E OF CAROLYN LN.
- 3M: 46m E OF OP 2ND LIGHTPOST E OF WHITE BEAR PKWY.
- 4M: 65m W OF PEDESTRIAN CROSSING.
- 5M: 27m S OF MAILBOX # 5064
- 6M: 43m S OF MAILBOX # 5535
- 7M: 83m S OF MAILBOX # 5935
- 8M: 49m S OF MAILBOX # 6342
- 9M: 79m S OF MAILBOX FOR BROWN HOUSE
- 10M: 17m N OF FIRE HYDRANT AT PHELPS RD.
- 11M: 11m N OF POETS GREEN
- 12M: 1m E OF TREE ON N SIDE OF ROAD MARKED WITH '12'
- 13M: 23m E OF MAILBOX # 6275
- 14M: 35m N OF HOBELN.
- 15M: 1m N OF MAILBOX # 5469
- 16M: 6m W OF MAILBOX # 5250
- 17M: 14m N OF GATSON AV.
- 18M: 2m W OF MAILBOX # 2845



START: 2.32 m N OF POWER POLE ON E SIDE OF ROAD. WIRE CROSSES ROAD FROM POLE



FINISH: 1ST STREET LAMP S OF 5TH ST. ON SIDEWALK.