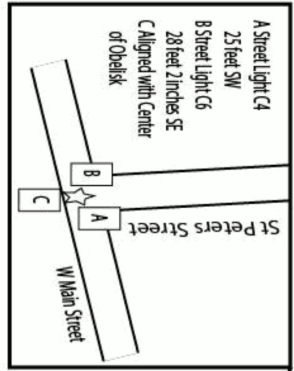
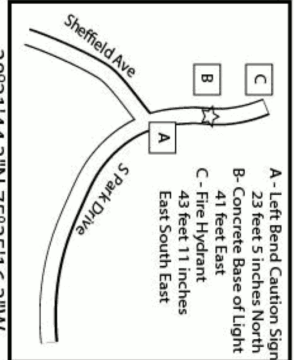


F I N I S H



38°21'55.4"N 75°36'05.4"W  
38.365389, -75.601500

S T A R T



38°21'44.3"N 75°35'16.3"W  
38.362306, -75.587861

Run SBY - Salisbury Half Marathon Course  
Salisbury, Maryland

Measured by:  
Jason Chance  
11/01/2017  
tcreventmanagement@gmail.com  
443-783-4145

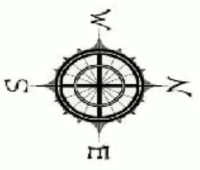
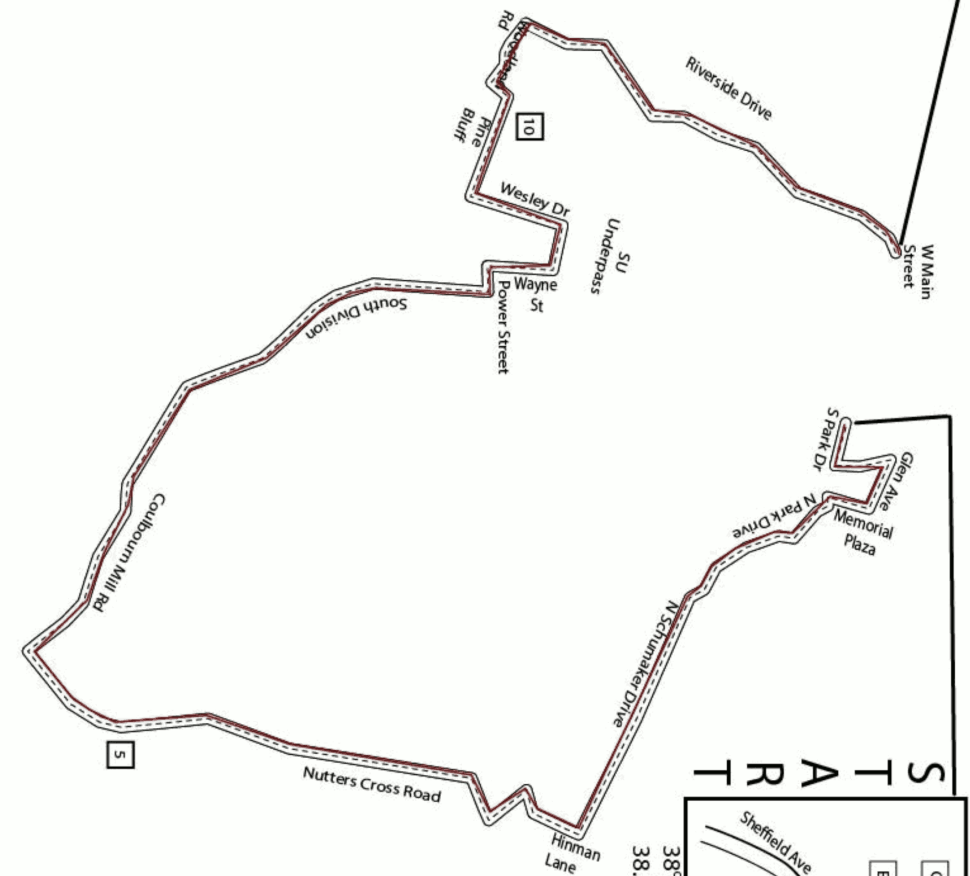


Certified Course  
#MD17032NP

Effective Dates:  
11-10-17 thru 12-31-27



Scan for map & certificate



Notes:  
Route line represents measurement along the Shortest Possible Route  
Course is restricted to within the center line and curb as shown  
This Official Course Map may not be altered  
Measurement assumes a single runner  
Mile locations are not certified  
Map is not to scale



**Road Running Technical Council  
USA Track & Field**

# *Measurement Certificate*



Name of the course Run SBY - Salisbury Half Marathon Distance 21.0975km  
 Location (state) Maryland (city) Salisbury  
 Type of course: road race  calibration course   
 Measuring method: bicycle  steel tape  electronic distance meter   
 Measured by (name, address, phone & e-mail) Jason Chance, 929 S. Talbot St., St. Michaels, MD 21663  
443.783.4145 | tcreventmangement@gmail.com  
 Race contact (name, address, phone & e-mail) Same

Date(s) when course measured: Nov. 1, 2017  
 Number of measurements of entire course: 2 Course Configuration: Partial Loop  
 Elevation (meters above sea level) Start 7m Finish 4m Highest 12m Lowest 1m  
 Straight line distance between start & finish 1214m Drop 0.14 m/km Separation 5.75 %  
 Type of surface: paved 100 % dirt \_\_\_\_\_ % gravel \_\_\_\_\_ % grass \_\_\_\_\_ % track \_\_\_\_\_ %  
 Effective date of certification: Nov. 10, 2017 Certification code: MD17032NP

Notice to Race Director: Use this Certification Code in **all** public announcements relating to your race.

## *Be It Officially Noted That*

Based on examination of data provided by the above named measurer, the course described above and in the map attached is hereby certified as reasonably accurate in measurement according to the standards adopted by the Road Running Technical Council. If **any** changes are made to the course, this certification becomes void, and the course must then be recertified.

**Verification of Course** — In the event a National Open Record is set on this course, or at the discretion of USA Track & Field, a verification remeasurement may be required to be performed by a member of the Road Running Technical Council. If such a remeasurement shows the course to be short, then all pending records will be rejected and the course certification will be cancelled.

***This certification expires on December 31 in the year*** **2027**

**AS NATIONALLY CERTIFIED BY:**

*Nathan Porch* Date: Nov. 10, 2017

Nathan J. Porch – USATF/RRTC Certifier  
 940 Frenchtown Rd., Perryville, MD 21903 | 856.803.7678 | nathan@getsetgoconsulting.com

MD17032NP - Salisbury Half Marathon Mile Points  
 Mile points are not certified

Start	38.362306, -75.587861 South on South Park Drive 23 feet 5 inches North of "Left Bend" Caution Arrow sign 41 feet East of Concrete base of light pole (opposite side) 43 feet 11 inches East Southeast of Fire Hydrant (opposite side)	Mile 7	38.319888, -75.582739 North on Coulbourn Mill Road 12 feet before front door of 4633 Colbourn Mill Road
Mile 1	38.360100, -75.577517 Heading SW on North Park Drive In front of Telephone Pole 47481 92943	Mile 8	38.329079, -75.595978 North on Coulbourn Mill Road 30 feet after Pole 469391 91814
Mile 2	38.351250, -75.565433 Heading East on North Schumaker Drive 38.345933, -75.548267	Mile 9	38.340713, -75.601670 North on Wayne Street 66 feet after Pole 46779 92238, located on the opposite side of the road
Mile 3	Heading East on North Schumaker Drive Across from mailbox for 1335 North Schumaker Dr White Pillar on South Side of Road	15K	38.344238, -75.602862 West on Bateman Street 9 feet prior to entering the underpass tunnel
5k	38.345547, -75.546475 33 Feet south on intersection of North Schumaker Drive on Hinman Lane 38.337285, -75.552760	Mile 10	38.339674, -75.610438 West on Pine Bluff Road 57 feet before the stop sign (Pine Bluff and Camden Avenue)
Mile 4	Heading South on Nutters Cross Road	Mile 11	38.343983, -75.623962 East on Riverside Drive 27 feet after Pole 46136 92363
Mile 5	Heading South on Nutters Cross Road (just after crossing Route 12) 10 foot south of Pole 48029 91611	Mile 12	38.354078, -75.614303 NorthEast on Riverside Drive 55 feet after North Pinehurst sign (opposite side)
Mile 6	38.314605, -75.566074 North on Coulbourn Mill Road 6 feet before Pole 47796 91284 on opposite side	Mile 13	38.365287, -75.603391 East on West Main Street In front of door for 306 W Main Street
10k	38.316400, -75.569065 North on Coulbourn Mill Road In front of electric/phone box 47709 91353	Finish Line	38.365389, -75.601500 West Main Street with center line of the obelisk in the plaza 25 feet SouthWest of Light C4 28 feet 2 inches Southeast of Light C6