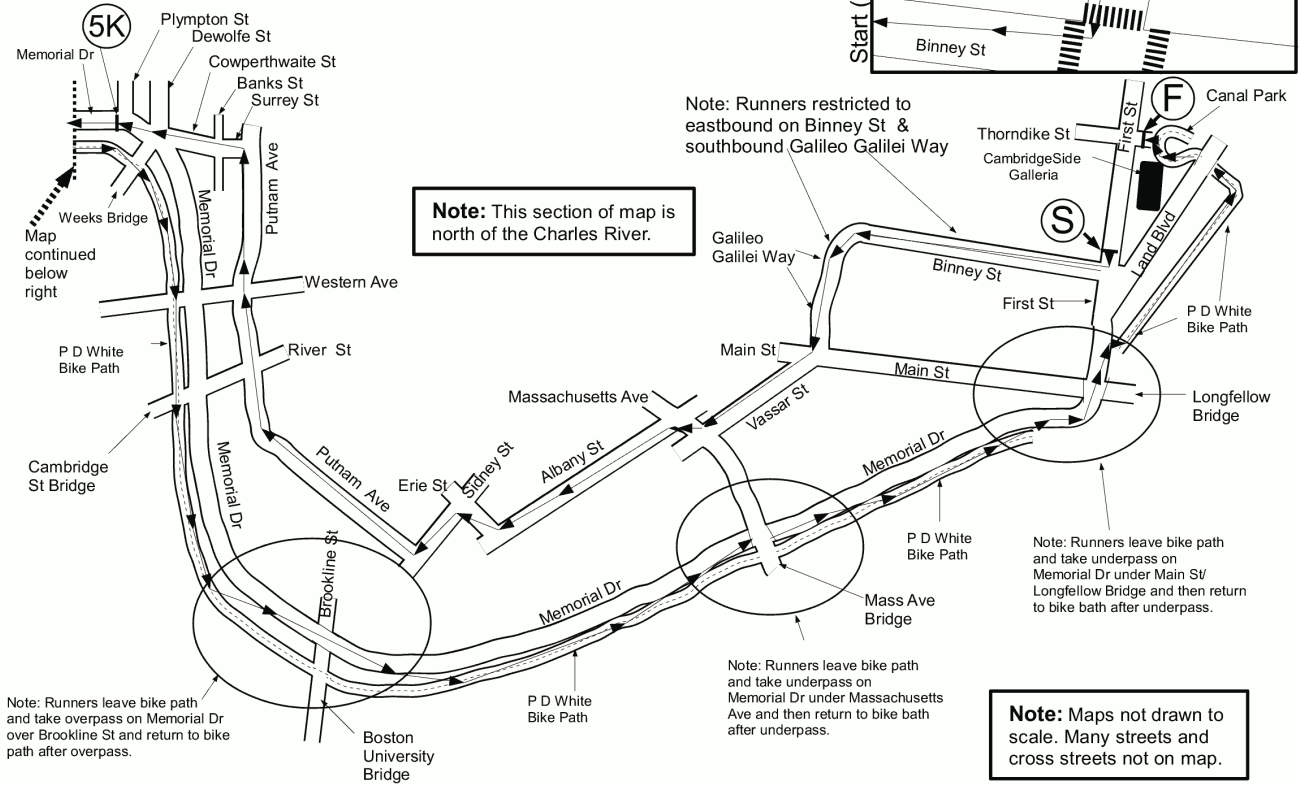
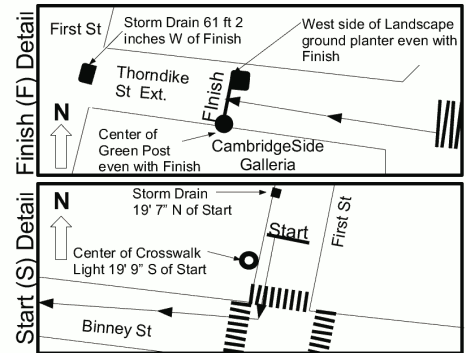




Cambridge Half Marathon

Cambridge, Massachusetts

USATF Certificate MA17008BK
Effective November 8, 2017 to December 31, 2027



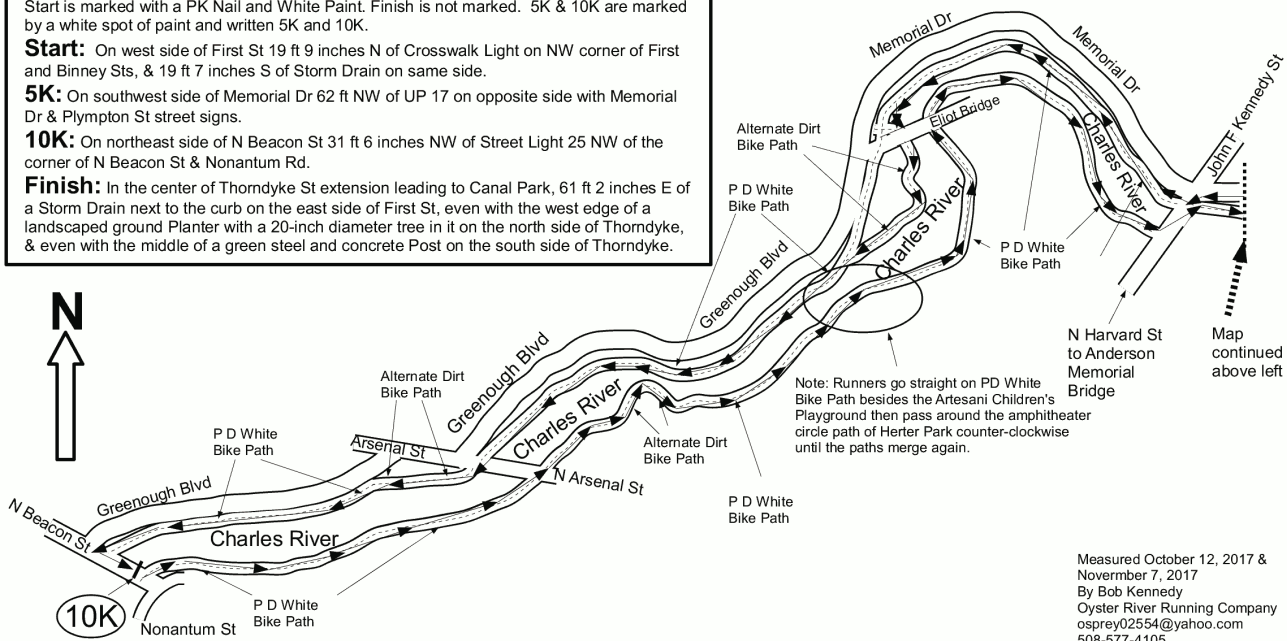
Start is marked with a PK Nail and White Paint. Finish is not marked. 5K & 10K are marked by a white spot of paint and written 5K and 10K.

Start: On west side of First St 19 ft 9 inches N of Crosswalk Light on NW corner of First and Binney Sts, & 19 ft 7 inches S of Storm Drain on same side.

5K: On southwest side of Memorial Dr 62 ft NW of UP 17 on opposite side with Memorial Dr & Plympton St street signs.

10K: On northeast side of N Beacon St 31 ft 6 inches NW of Street Light 25 NW of the corner of N Beacon St & Nonantum Rd.

Finish: In the center of Thorndyke St extension leading to Canal Park, 61 ft 2 inches E of a Storm Drain next to the curb on the east side of First St, even with the west edge of a landscaped ground Planter with a 20-inch diameter tree in it on the north side of Thorndyke, & even with the middle of a green steel and concrete Post on the south side of Thorndyke.



Measured October 12, 2017 & November 7, 2017
By Bob Kennedy
Oyster River Running Company
osprey02554@yahoo.com
508-577-4105



Road Running Technical Council
USA Track & Field

Measurement Certificate

recognized by



Name of the course Cambridge Half Marathon Distance 21.0975 km
 Location (state) Massachusetts (city) Cambridge
 Type of course: road race calibration course
 Measuring method: bicycle steel tape electronic distance meter
 Measured by (name, address, phone & e-mail) Bob Kennedy, 18 Riverview Road, Durham, NH 03824
508-577-4105, osprey02554@yahoo.com
 Race contact (name, address, phone & e-mail) Ed O'Connor, C5K Sports, PO Box 425469
Cambridge, MA 02142-0009, 617-398-0611, ed@c5ksports.com
 Date(s) when course measured: October 12, 2017 & November 7, 2017
 Number of measurements of entire course: 2 Course Configuration: 1 loop
 Elevation (meters above sea level) Start 2 m Finish 2 m Highest 10 m Lowest 1 m
 Straight line distance between start & finish 438 m Drop 0.0 m/km Separation 2.08 %
 Type of surface: paved 92 % dirt 3 % gravel 5 % grass % track %
 Effective date of certification: November 8, 2017 Certification code: MA17008BK

Notice to Race Director: Use this Certification Code in *all* public announcements relating to your race.


Be It Officially Noted That

Based on examination of data provided by the above named measurer, the course described above and in the map attached is hereby certified as reasonably accurate in measurement according to the standards adopted by the Road Running Technical Council. If *any* changes are made to the course, this certification becomes void, and the course must then be recertified.

Verification of Course — In the event a National Open Record is set on this course, or at the discretion of USA Track & Field, a verification remeasurement may be required to be performed by a member of the Road Running Technical Council. If such a remeasurement shows the course to be short, then all pending records will be rejected and the course certification will be cancelled.

This certification expires on December 31 in the year 2027

AS NATIONALLY CERTIFIED BY:

 Date: November 8, 2017
 Bob Kennedy – USATF/RRTC Certifier
 18 Riverview Road, Durham, NH 03824, 508-577-4105, osprey02554@yahoo.com