

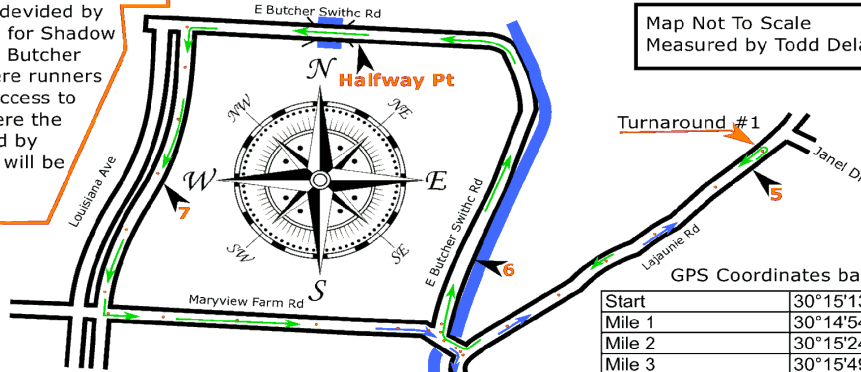
# Cajun Country Half Marathon / Lafayette, LA

USATF Certificate LA17016DR  
Effective 11/28/2017 to 12/31/2027



**Restrictions :** Majority of the course will be divided by cones. Except for Shadow Bluff Dr. and E Butcher Switch Rd where runners will have full access to the road. Where the road is divided by cones runners will be restricted to the right lane.

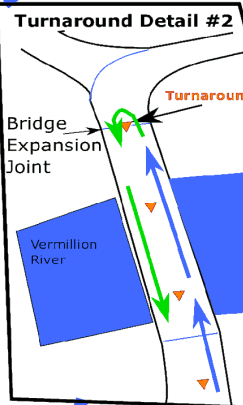
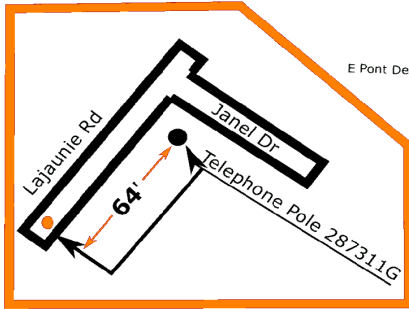
Map Not To Scale  
Measured by Todd Delahoussaye



GPS Coordinates based on Google Maps

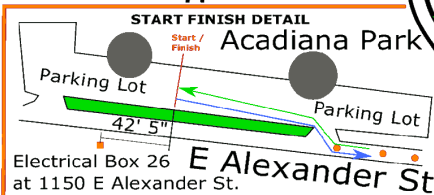
Start	30°15'13.9"N 91°59'11.7"W
Mile 1	30°14'54.8"N 91°59'18.4"W
Mile 2	30°15'24.0"N 91°59'43.7"W
Mile 3	30°15'49.6"N 91°59'27.8"W
Mile 4	30°16'21.0"N 91°59'01.1"W
Mile 5	30°16'57.7"N 91°58'26.5"W
Turnaround #1	30°16'59.0"N 91°58'25.4"W
Mile 6	30°16'55.8"N 91°58'52.0"W
Halfway Point	30°17'09.0"N 91°59'08.0"W
Mile 7	30°16'57.1"N 91°59'25.9"W
Mile 8	30°16'35.0"N 91°58'57.1"W
Mile 9	30°15'51.0"N 91°59'25.4"W
Mile 10	30°15'17.9"N 91°59'54.7"W
Mile 11	30°15'10.1"N 91°59'22.6"W
Mile 12	30°15'08.9"N 91°58'54.4"W
Turnaround #2	30°15'31.5"N 91°58'52.4"W
Mile #13	30°15'12.3"N 91°59'05.6"W
Finish	30°15'13.9"N 91°59'11.7"W

## Turnaround Point #1



## Course / Mile Mark Details

- Start Parking lot of Acadiana Park across from 1150 E Alexander St. 42'5" east of electrical box #26
- Mile 1 Even with telephone box 805 @ David Thibodeaux STEM Magnet Academy Entrance on the north bound lane of Teurlings Dr.
- Mile 2 62' south of fire hydrant @ 703 Venus Dr.
- Mile 3 159'1" N at T-Pole LAF17751 on West side of Shadow Bluff after Bridge
- Mile 4 36'2" South of T-Pole 18036 on Lajaunie Rd, before 902 Lajaunie
- Mile 5 147'2" north of T-Pole 287321 on Lajaunie before 1304 Lajaunie
- Turnaround #1 64' South of T-Pole 287311G on Lajaunie before Janel Dr.
- Mile 6 34'3" North of T-Pole 18 27 26 19 @ 1704 E Butcher Switch Rd
- Halfway PT 19'8" East of bridge on E Butcher Switch Rd after 1409 E Butcher Switch Rd
- Mile 7 45' South of drain manhole cover between sidewalk and road on Louisiana Ave across from Acorn Dr
- Mile 8 43'3" North of T-Pole B121 on Lajaunie Rd between Mallard Dr. and Maryview Farm Rd
- Mile 9 164'11" South of T-pole LAF17743 on Shadow Bluff on west side of road
- Mile 10 28'1" West of Drain Cover at 610 E Alexander
- Mile 11 30'6" South of 3rd gutter drain on east side of Teurlings Dr coming from E Alexander St
- Mile 12 On Lajaunie Rd 125'2" South of T-Pole AT679 at the corner of E Alexander St. and Lajaunie Rd
- Turnaround # 2 At the Last expansion of the north side of bridge across Vermillion River on Lajaunie Rd
- Mile 13 On E Alexander St 3'8" East of Phone Box F12306 at 1226 E Alexander St
- Finish Parking lot of Acadiana Park across from 1150 E Alexander St. 42'5" east of electrical box #26





**Road Running Technical Council  
USA Track & Field**

# *Measurement Certificate*



Name of the course Cajun Country Half Marathon Distance 21.0975 km  
 Location (state) Louisiana (city) Lafayette  
 Type of course: road race  calibration course   
 Measuring method: bicycle  steel tape  electronic distance meter   
 Measured by (name, address, phone & e-mail) Todd Delahoussaye, 613 Roselawn Blvd, Lafayette, LA 70503  
337-781-2417, todda9999@gmail.com  
 Race contact (name, address, phone & e-mail) Scott Schilling, 413 Coolidge Street, Lafayette, LA 70501  
337-781-9416, scott@latrail.org  
 Date(s) when course measured: November 18, 2017  
 Number of measurements of entire course: 2 Course Configuration: Complex of Loops  
 Elevation (meters above sea level) Start 13.3 Finish 13.3 Highest 13.6 Lowest 4.39  
 Straight line distance between start & finish -0- Drop 0.00 m/km Separation 0.00 %  
 Type of surface: paved 100 % dirt \_\_\_\_\_ % gravel \_\_\_\_\_ % grass \_\_\_\_\_ % track \_\_\_\_\_ %  
 Effective date of certification: November 28, 2017 Certification code: LA17016DR

Notice to Race Director: Use this Certification Code in *all* public announcements relating to your race.

## *Be It Officially Noted That*

Based on examination of data provided by the above named measurer, the course described above and in the map attached is hereby certified as reasonably accurate in measurement according to the standards adopted by the Road Running Technical Council. If *any* changes are made to the course, this certification becomes void, and the course must then be recertified.

*Verification of Course* — In the event a National Open Record is set on this course, or at the discretion of USA Track & Field, a verification remeasurement may be required to be performed by a member of the Road Running Technical Council. If such a remeasurement shows the course to be short, then all pending records will be rejected and the course certification will be cancelled.

*This certification expires on December 31 in the year* 2027

**AS NATIONALLY CERTIFIED BY:**

Date: November 28, 2017

Dave Rogers – USATF/RRTC Certifier

275 Grandview Court, Kingsport, TN 37664 (423)502-2459 dave\_carla@chartertn.net