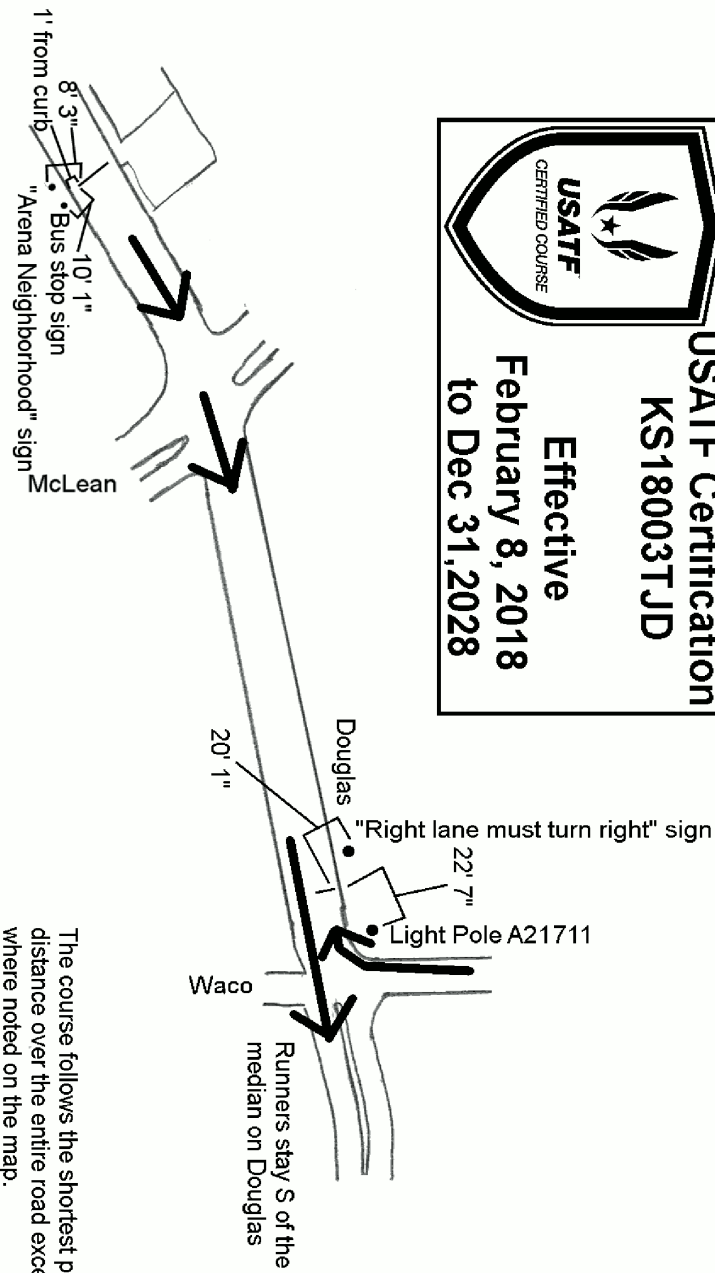
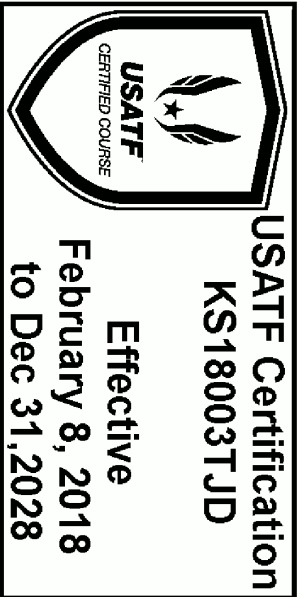
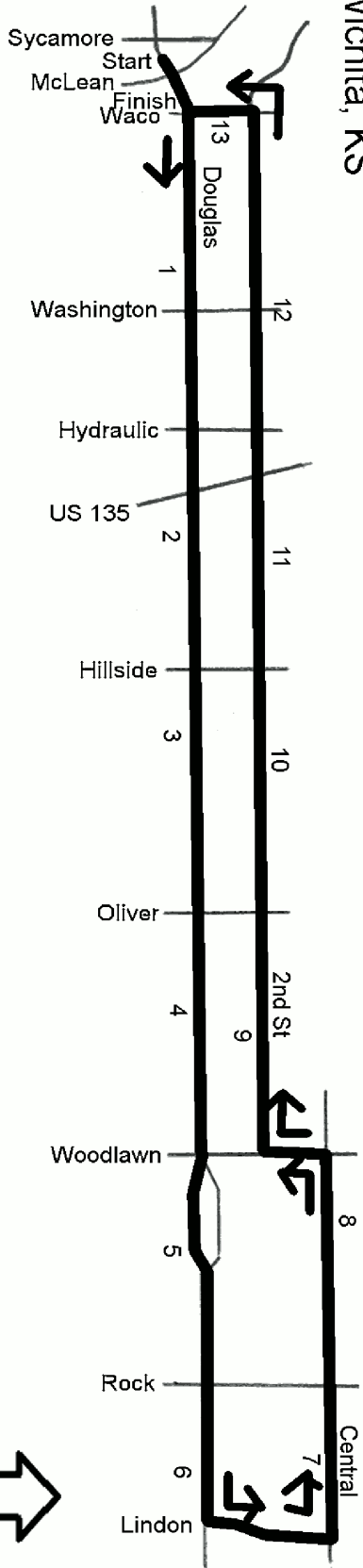


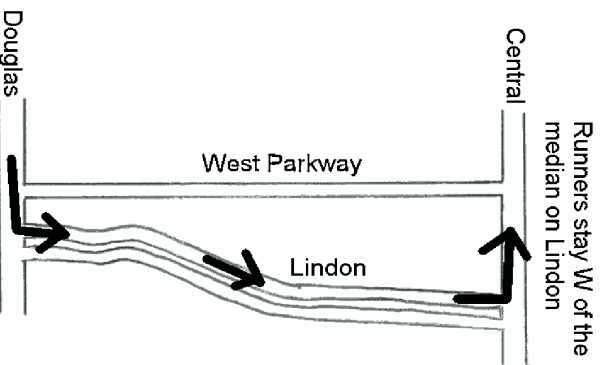
Wichita Chisholm Trail Half Marathon

Wichita, KS

Measured By: Trevor Darmstetter
 trevor@finerguys.com



The course follows the shortest possible distance over the entire road except where noted on the map.





**Road Running Technical Council
USA Track & Field**

Measurement Certificate



Name of the course Wichita Chisholm Trail Half Marathon Distance 21.0975 km
 Location (state) Kansas (city) Wichita
 Type of course: road race calibration course
 Measuring method: bicycle steel tape electronic distance meter
 Measured by (name, address, phone & e-mail) Trevor Darmstetter, 114 N Main St, El Dorado, KS 67042
(316) 833-6050 trevor@timerguys.com
 Race contact (name, address, phone & e-mail) Trevor Darmstetter, 114 N Main St, El Dorado, KS 67042
(316) 833-6050 trevor@timerguys.com
 Date(s) when course measured: January 24, 2018, January 31, 2018, and February 8, 2018
 Number of measurements of entire course: 2 Course Configuration: Keyhole
 Elevation (meters above sea level) Start 395 m Finish 396 m Highest 420 m Lowest 395 m
 Straight line distance between start & finish 340 m Drop -0.05 m/km Separation 1.61 %
 Type of surface: paved 100 % dirt _____ % gravel _____ % grass _____ % track _____ %
 Effective date of certification: February 8, 2018 Certification code: KS18003TJD

Notice to Race Director: Use this Certification Code in *all* public announcements relating to your race.

Be It Officially Noted That

Based on examination of data provided by the above named measurer, the course described above and in the map attached is hereby certified as reasonably accurate in measurement according to the standards adopted by the Road Running Technical Council. If *any* changes are made to the course, this certification becomes void, and the course must then be recertified.

Verification of Course — In the event a National Open Record is set on this course, or at the discretion of USA Track & Field, a verification remeasurement may be required to be performed by a member of the Road Running Technical Council. If such a remeasurement shows the course to be short, then all pending records will be rejected and the course certification will be cancelled.

This certification expires on December 31 in the year 2028

AS NATIONALLY CERTIFIED BY:

Date: February 8, 2018

Trevor Darmstetter - USATF/RRTC Certifier, 114 N Main St, El Dorado, KS 67042, (316) 833-6050, trevor@timerguys.com

Start - 1' N of S curb, 8' 3" from "Arena Neighborhood" sign post, 10' 1" from Bus Stop sign

Mile 1 - Even with the first tree W of Mosley on N side of Douglas

Mile 2 - 38' 1" W of light pole A21621

Mile 3 - 44' 4" E of E edge of crosswalk to Blessed Sacrament

Mile 4 - 19' W of "No Parking" sign W of Ridgewood on S side of Douglas

Mile 5 - 89' W of mailbox for 28 Douglas Ave and measured following curve of road 1' from curb

Mile 6 - 15' 1" E of center of gate to The Independent School track

Mile 7 - 4" W of center of sewer manhole cover on N side of Central, E of crosswalk to Kapaun

Mile 8 - 15' 8" E of center of drain, E of Hampton on N side

Mile 9 - 11' 2" W of "No Parking Bike Lane" sign W of Edgemore

Mile 10 - 11' 6" W of W edge of N/S crosswalk on N side of 2nd, W of Bluff

Mile 11 - 10' 3" E of electrip pole F5852000, 1st electrip pole W of Grove

Mile 12 - 19' 5" W of center of Washington

Mile 13 - 7' 6" N of light pole A26057

Finish - 1' from curb, 20' from "Right Lane Ends" sign, 22' 7" from light pole A21711