



SUPERHERO HALF MARATHON

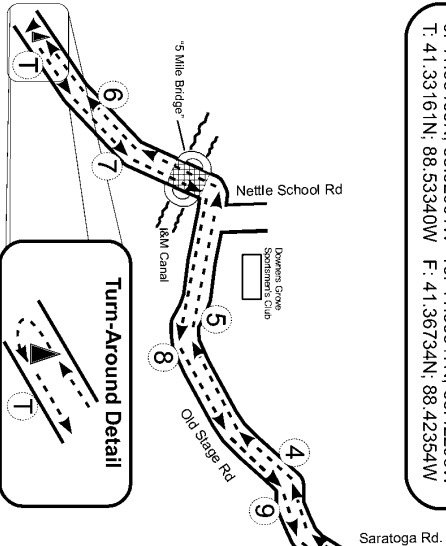
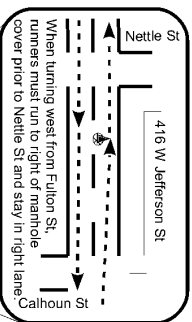
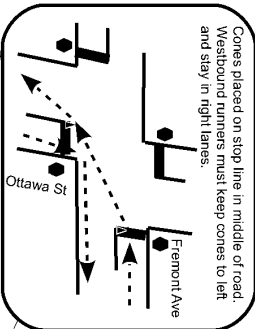
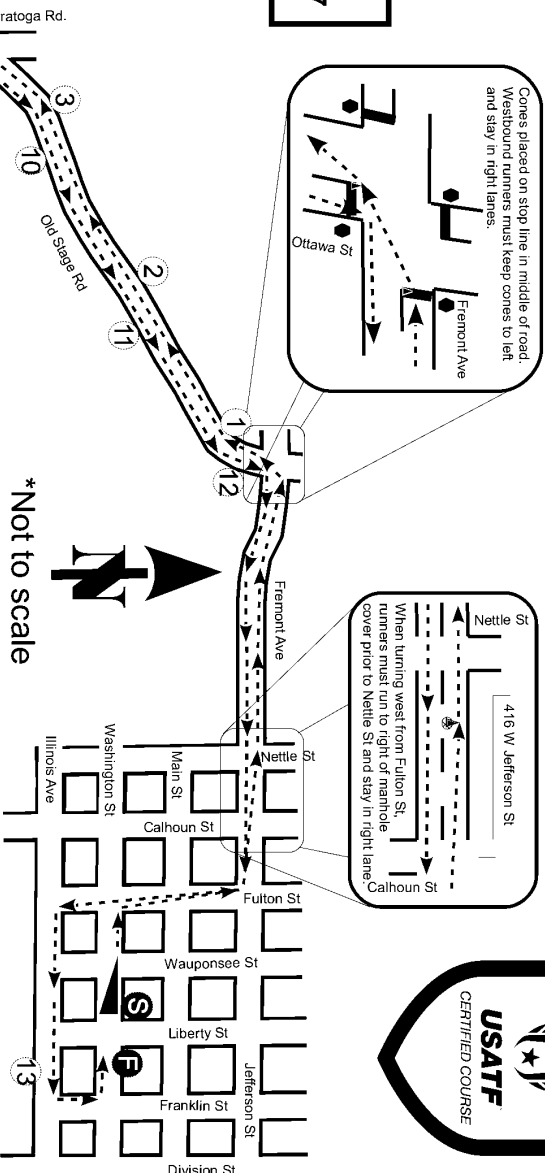
GFWC Morris Woman's Club, Morris, Illinois

Rev. 2018



USATF Certificate IL17045NM
Effective Jul. 9, 2017 - Dec. 31, 2027

- S: 41.36734N; 88.42408W
- 1: 41.35842N; 88.43960W
- 2: 41.35271N; 88.45690W
- 3: 41.34852N; 88.47510W
- 4: 41.34181N; 88.49163W
- 5: 41.33904N; 88.50960W
- 6: 41.33435N; 88.52601W
- T: 41.33161N; 88.53340W
- 7: 41.33497N; 88.52406W
- 8: 41.33874N; 88.50773W
- 9: 41.33877N; 88.50765W
- 10: 41.34907N; 88.47338W
- 11: 41.35325N; 88.45498W
- 12: 41.35974N; 88.43905W
- 13: 41.35647N; 88.42293W
- F: 41.36734N; 88.42354W



Note: Runners must stay with the flow of traffic when on W Jefferson St, Fremont Ave, Ottawa St, and Old Stage Rd. Entire use of the road will be allowed on Fulton St and W Washington St. Runners will run against the flow on W Illinois Ave.

Elevation: Start 158m Finish 158m Highest 162m Lowest 150m

Start: Even with street lamp north side of road in front of 104 W. Washington St.

Mile 1: 25' south of speed limit sign west side of road, which is 32' south of Ottawa Bend Dr.

Mile 2: 27' west of concrete driveway by large, silver barn on north side of street.

Mile 3: 44' east of the 6" telephone pole east of Saratoga Rd on north side of street. Pole marked with orange dot.

Mile 4: 35" west No Passing Zone sign on north side of road. Orange dot on post.

Mile 5: 96' west Road Curves Right sign. Sign on south side of road. Orange dot on post.

Mile 6: 268' south A1T1 box east side of road between Do Not Pass signs. Orange dot on box.

Turn-around: 2476" west No Passing Zone sign on north side of road across from 6003 Old Stage Rd. Orange dot on sign post.

Mile 7: 79'2" north Do Not Pass sign west side of road. Orange dot on post.

Mile 8: 159' west Road Curves Left sign. Orange dot on post.

Mile 9: 146' east Road Curves Right sign. Orange dot on post.

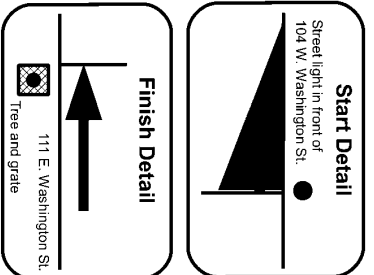
Mile 10: 73'6" west of guard rail end on south side of road.

Mile 11: 14'17" west of curb end on south side of road.

Mile 12: 9'10" north of driveway at 289 Ottawa St.

Mile 13: 1'3" west of 2" street light west from Franklin Street. 100 block E. Illinois Ave on northside.

Finish: Even with west side of iron tree grate at 111 E. Washington St. 1" tree located east of Liberty St.



Measured by
Steve Huettmann
 July 2017



**Road Running Technical Council
USA Track & Field**

Measurement Certificate



Name of the course Superhero Half Marathon Distance 21.0975 km
 Location (state) IL (city) Morris
 Type of course: road race calibration course
 Measuring method: bicycle steel tape electronic distance meter
 Measured by (name, address, phone & e-mail) Steve Huettemann, 706 S. Edgewater Dr., Morris, IL 60450,
(815) 252-8142, hoots_00@yahoo.com
 Race contact (name, address, phone & e-mail) Michelle Mitchell, 923 Fremont Ave., Morris, IL 60450,
(815) 341-8640, mitchells1998@yahoo.com
 Date(s) when course measured: Jul. 8 & 9, 2017
 Number of measurements of entire course: 2 Course Configuration: Keyhole
 Elevation (meters above sea level) Start 158 m Finish 158 m Highest 162 m Lowest 150 m
 Straight line distance between start & finish 76 m Drop 0 m/km Separation 0.36 %
 Type of surface: paved 100 % dirt _____ % gravel _____ % grass _____ % track _____ %
 Effective date of certification: Jul. 9, 2017 Certification code: IL17045NM

Notice to Race Director: Use this Certification Code in **all** public announcements relating to your race.

Be It Officially Noted That

Based on examination of data provided by the above named measurer, the course described above and in the map attached is hereby certified as reasonably accurate in measurement according to the standards adopted by the Road Running Technical Council. If **any** changes are made to the course, this certification becomes void, and the course must then be recertified.

Verification of Course — In the event a National Open Record is set on this course, or at the discretion of USA Track & Field, a verification remeasurement may be required to be performed by a member of the Road Running Technical Council. If such a remeasurement shows the course to be short, then all pending records will be rejected and the course certification will be cancelled.

This certification expires on December 31 in the year **2027**

AS NATIONALLY CERTIFIED BY:

 Date: Jul. 10, 2017
 Neyl A Marquez – USA TF/RRTC Certifier & IAAF-AIMS Course Measurer (A)
 7925 West Palos Ave, Palos Park, IL 60464 – +1 312 933 3796 – neylamj@gmail.com