

Love Chocolate 13.1

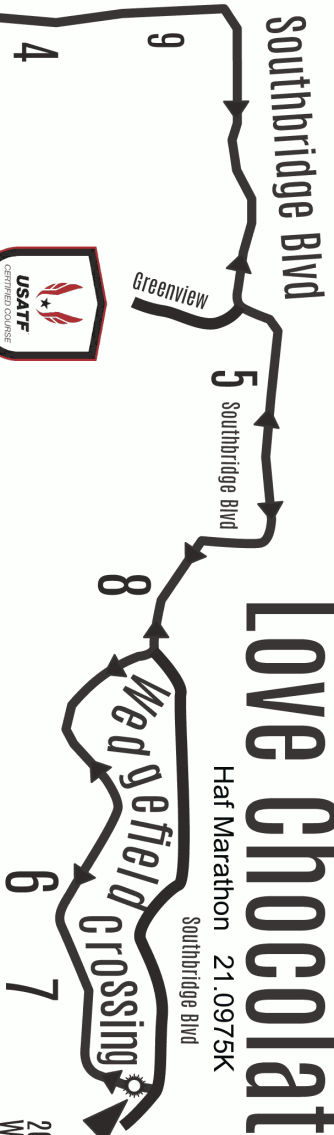
Haf Marathon 21.0975K

Southbridge Blvd

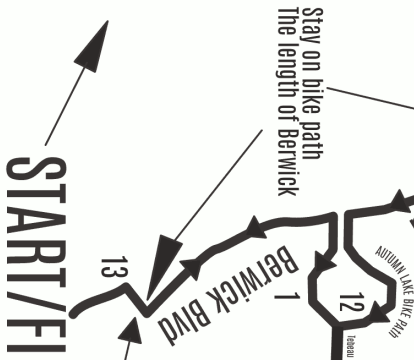
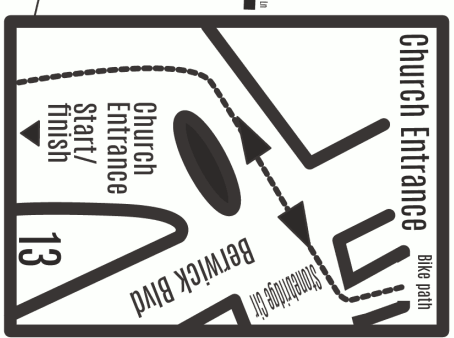
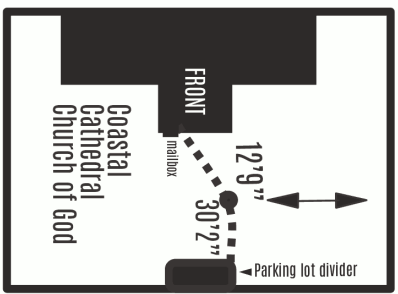
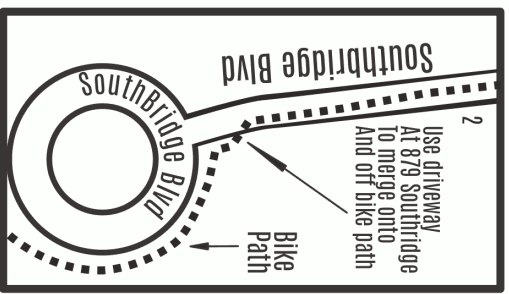


GA19010WC

Effective: Feb. 3, 2019
to Dec. 31, 2029



- 1 6'1" SW of light pole 78 on Autumn Lake bike path
- 2 12'1" NW of light pole in front of 873 Southbridge
- 3 38'1" West of speed limit sign in front of 6 Crestwood
- 4 13'3" From manhole in front of 851 Southbridge
- 5 20'5" SW of drainage tunnel on north side of Southbridge
- 6 20'4" W of mailbox at 100 Wedgefield Crossing
- 7 3' East of light pole in front of 103 Wedge field Crossing
- 8 40'8" East of manhole cover located at 519 Southbridge
- 9 43'6" SE of light pole between 846 and 844 Southbridge
- 10 35'1" N of manhole next to driveway at 828 Southbridge
- 11 62'8" W of manhole in front of 3 Oakcrest
- 12 17'10 W of manhole in the grass across From Autumn Lake Drive and Tebeau
- 13 61'7" W of fiber optic tower in the Church Entrance



START/FINISH

Savannah, GA
 Rogelio Quintanar
 rogelioq@gmail.com



**Road Running Technical Council
USA Track & Field
Measurement Certificate**



Name of the course Love Chocolate 13.1 Distance 21.0975 km
 Location (state) Georgia (city) Savannah
 Type of course: road race calibration course
 Measuring method: bicycle steel tape electronic distance meter
 Measured by (name, address, phone & e-mail) Rogelio Quintanar rogelioq@gmail.com
912-223-5391 118 Asbury St. St. Simons, GA 31522
 Race contact (name, address, phone & e-mail) Dan Pavlin dpavlin@bwcco.com
912-629-7219 6001 Chatham Center Dr., Savannah, GA 31405
 Date(s) when course measured: Feb. 3, 2019
 Number of measurements of entire course: 2 Course Configuration: Out and back
 Elevation (meters above sea level) Start 2.8m Finish 2.8m Highest 70.4m Lowest 2.8m
 Straight line distance between start & finish 0 Drop 0 m/km Separation 0 %
 Type of surface: paved 100 % dirt 0 % gravel 0 % grass 0 % track 0 %
 Effective date of certification: Feb.3, 2019 Certification code: GA19010WC

Notice to Race Director: Use this Certification Code in **all** public announcements relating to your race.

Be It Officially Noted That

Based on examination of data provided by the above named measurer, the course described above and in the map attached is hereby certified as reasonably accurate in measurement according to the standards adopted by the Road Running Technical Council. If **any** changes are made to the course, this certification becomes void, and the course must then be recertified.

Verification of Course — In the event a National Open Record is set on this course, or at the discretion of USA Track & Field, a verification remeasurement may be required to be performed by a member of the Road Running Technical Council. If such a remeasurement shows the course to be short, then all pending records will be rejected and the course certification will be cancelled.

This certification expires on December 31 in the year **2029**

AS NATIONALLY CERTIFIED BY:

Date: Feb. 5, 2019

Woody Cornwell – USATF/RRTC Certifier - Phone 803-405-1525
 1532 Harrington St., Newberry SC - E-Mail: woody.cornwell@gmail.com