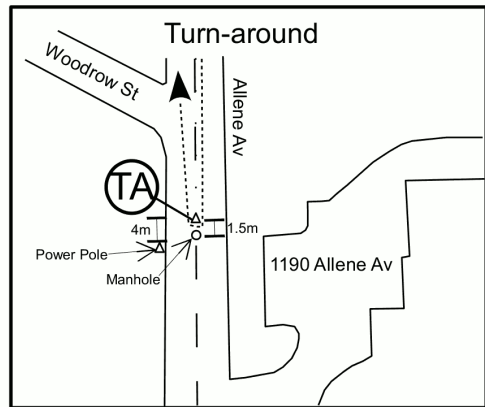
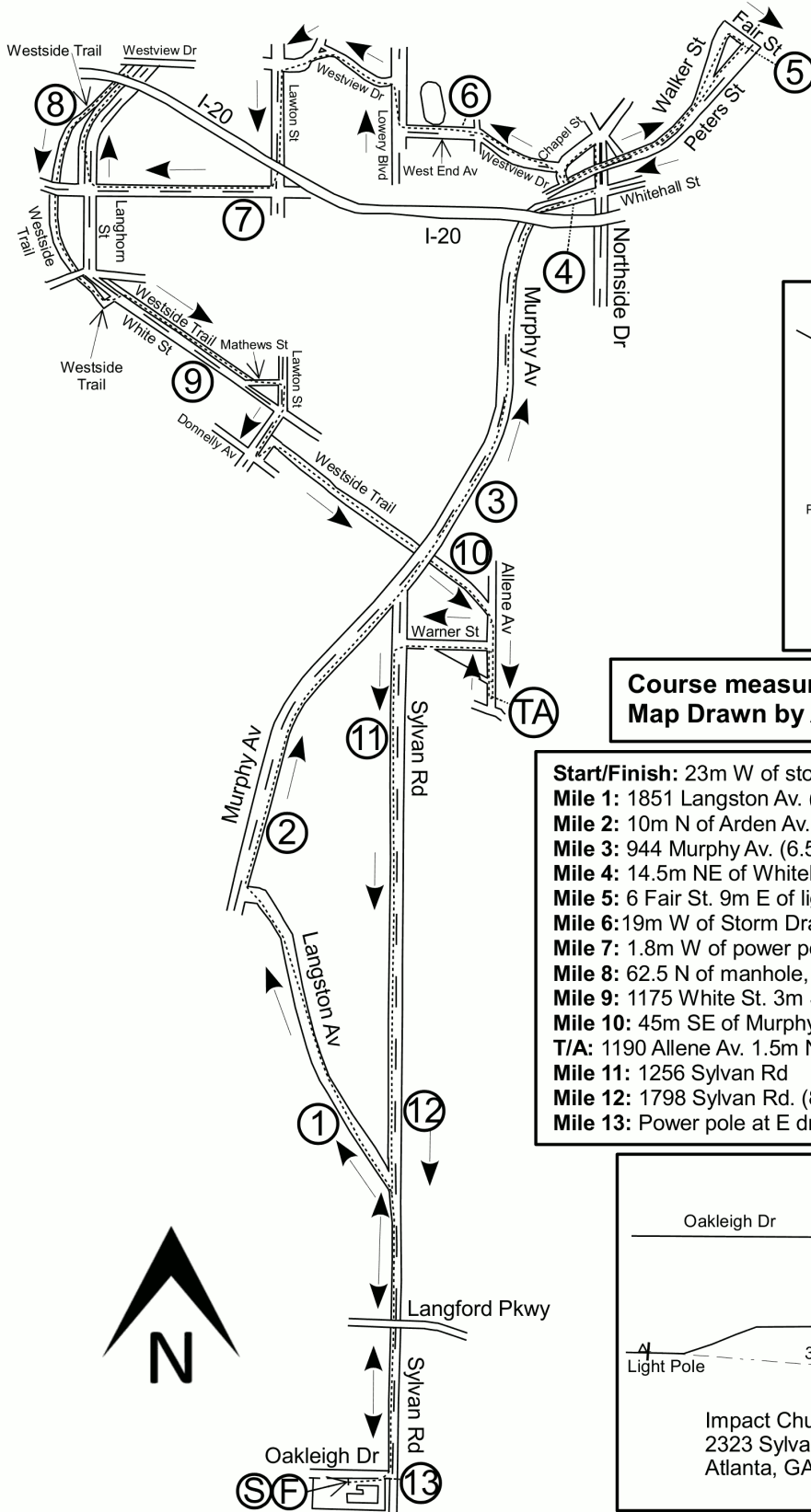


The Race Half Marathon East Point, Georgia

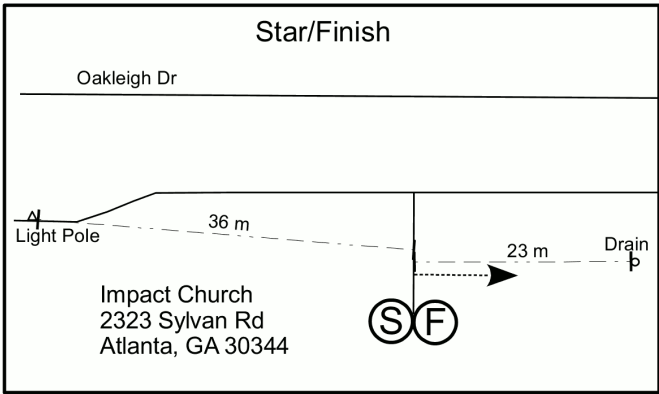


GA18075WC
Effective: Sept. 30, 2018
to Dec. 31, 2028



Course measured by Alex Garcia on 9/16/2018
Map Drawn by Alex Garcia (678) 414-8529

- Start/Finish:** 23m W of storm drain, 36, E of light pole.
- Mile 1:** 1851 Langston Av. (2.5m E manhole)
- Mile 2:** 10m N of Arden Av.
- Mile 3:** 944 Murphy Av. (6.5m N of power pole)
- Mile 4:** 14.5m NE of Whitehall St.
- Mile 5:** 6 Fair St. 9m E of light pole
- Mile 6:** 19m W of Storm Drain
- Mile 7:** 1.8m W of power pole
- Mile 8:** 62.5 N of manhole, TreesATL 17-18 and 8th light S of I-20
- Mile 9:** 1175 White St. 3m SE of water meter cover
- Mile 10:** 45m SE of Murphy Av overpass
- T/A:** 1190 Allene Av. 1.5m N of manhole and 4m N of power pole
- Mile 11:** 1256 Sylvan Rd
- Mile 12:** 1798 Sylvan Rd. (8.5m N of fire hydrant)
- Mile 13:** Power pole at E driveway Impact Church (2323 Sylvan Rd)





**Road Running Technical Council
USA Track & Field**

Measurement Certificate



Name of the course The Race Half Marathon Distance 21.0975 km

Location (state) Georgia (city) East Point

Type of course: road race calibration course

Measuring method: bicycle steel tape electronic distance meter

Measured by (name, address, phone & e-mail) Alex Garcia transnetracing@gmail.com
678-414-8529 P.O. Box 70952, Marietta, GA 30007

Race contact (name, address, phone & e-mail) Tes Sobomehin Marshall runningnerds@gmail.com
404-441-0963 2323 Sylvan Rd., Atlanta, GA 30344

Date(s) when course measured: Sept. 16, 2018

Number of measurements of entire course: 2 Course Configuration: Complex of loops

Elevation (meters above sea level) Start 303m Finish 303m Highest 328m Lowest 296.6m

Straight line distance between start & finish 0 Drop 0 m/km Separation 0 %

Type of surface: paved 100 % dirt 0 % gravel 0 % grass 0 % track 0 %

Effective date of certification: Sept. 30, 2018 Certification code: GA18075WC

Notice to Race Director: Use this Certification Code in **all** public announcements relating to your race.

Be It Officially Noted That

Based on examination of data provided by the above named measurer, the course described above and in the map attached is hereby certified as reasonably accurate in measurement according to the standards adopted by the Road Running Technical Council. If **any** changes are made to the course, this certification becomes void, and the course must then be recertified.

Verification of Course — In the event a National Open Record is set on this course, or at the discretion of USA Track & Field, a verification remeasurement may be required to be performed by a member of the Road Running Technical Council. If such a remeasurement shows the course to be short, then all pending records will be rejected and the course certification will be cancelled.

This certification expires on December 31 in the year **2028**

AS NATIONALLY CERTIFIED BY:

Date: Oct. 1, 2018

Woody Cornwell – USATF/RRTC Certifier - Phone 803-405-1525
 1532 Harrington St., Newberry SC - E-Mail: woody.cornwell@gmail.com