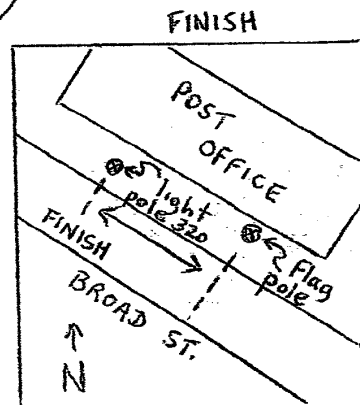
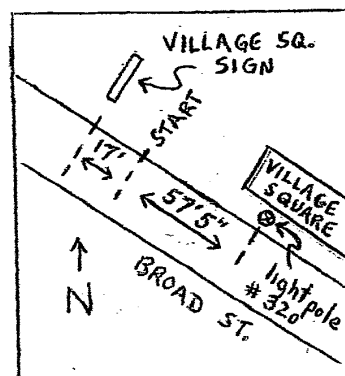
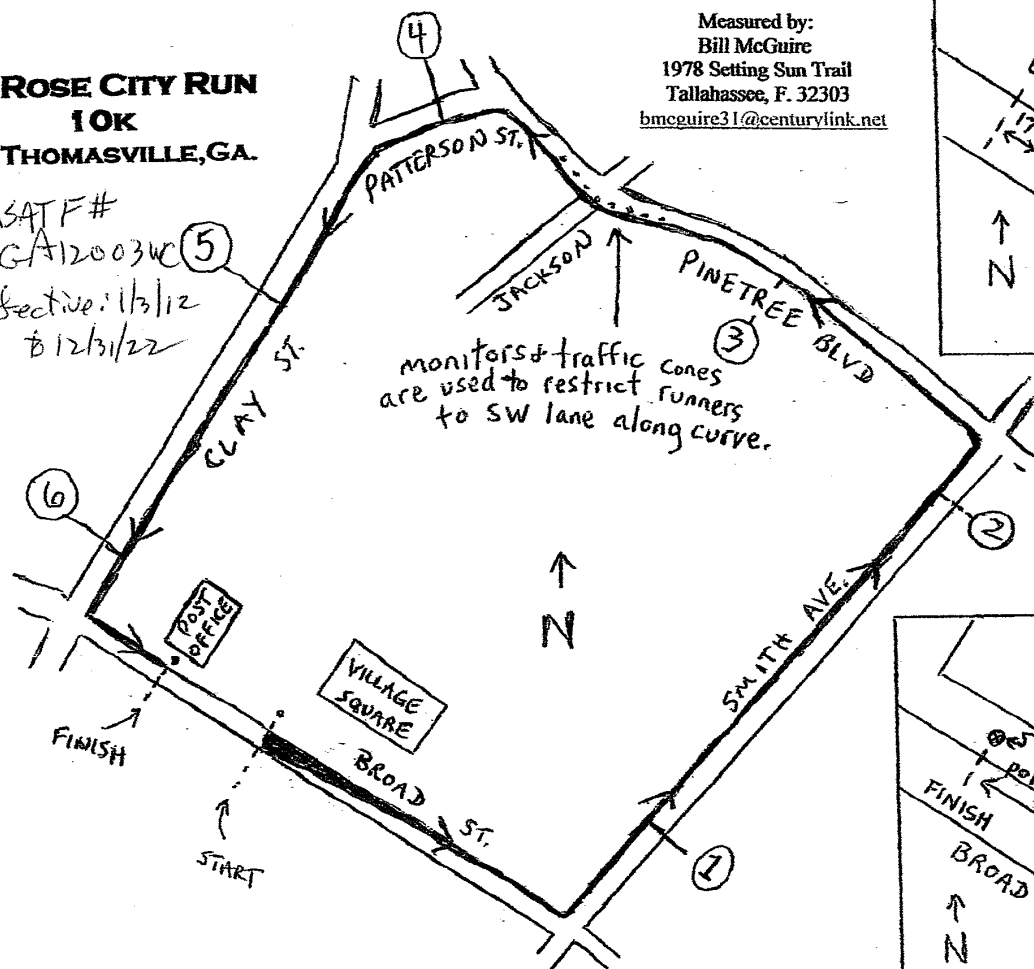


**ROSE CITY RUN
10K
THOMASVILLE, GA.**

USATF #
GA12003W (5)
Effective: 11/3/12
to 12/31/22

Measured by:
Bill McGuire
1978 Setting Sun Trail
Tallahassee, F. 32303
bmcguire31@centurylink.net



Start: 57' 5" N.W. of light pole #320 in front of "Village Square" at 330 Broad. It is also 17' SE of sign for "Village Square."

- 1: 4' N.E. of telephone pole A82 SPP 635 in front of 609 Smith Ave. (gas station).
- 2: 11' 10" N.E. of Fire hydrant on corner of Smith and Farm Ave. (across from "Mom and Dad's" parking lot at 1800 Smith)
- 3: 18' S.E. of the large pine next to the pond in the yard of 2111 Pinetree.
- 4: at Front door of 2412 Patterson.
- 5: the S.W. edge of the house at 1311 Clay.
- 6: the N.E. edge of the house at 220 Clay.

Finish: On Broad St. in front of Post Office at light pole #406. It's also 54' NW of flag pole in front of Post Office.



Road Running Technical Council
USA Track & Field
Measurement Certificate

recognized by



Name of the course Rose City Run Distance 10 km
Location (state) Georgia (city) Thomasville
Type of course: road race ☒ calibration ☐ track ☐ Configuration: Loop
Type of surface: paved 100 % dirt % gravel % grass % track %
Elevation (meters above sea level) Start 87m Finish 87m Highest 90m Lowest 68m
Straight line distance between start & finish 83m Drop 0 m/km Separation 0.8 %
Measured by (name, address, phone & e-mail) Bill McGuire bmcguire31@centurylink.net
850-562-2295 1978 Setting Sun Tr., Tallahassee, FL 32303
Race contact (name, address & phone) Dr. James Story
229-225-0720 262 Saddlebrook Plantation, Thomasville, GA 31757
Measuring Methods: bicycle ☒ steel tape ☐ electronic distance meter ☐
Number of measurements of entire course: 2 Date(s) when course measured: 31 Dec 2011
Race date: 28 Apr 2012 Course certification effective date: 3 Jan 2012
Replaces: GA92011WN (if applicable) Certification code: GA12003WC

Notice to Race Director
Use this Certification Code in *all* public
announcements relating to your race.

Be It Officially Noted That

Based on examination of data provided by the above named measurer, the course described above and in the map attached is hereby certified as reasonably accurate in measurement according to the standards adopted by the Road Running Technical Council. If *any* changes are made to the course, this certification becomes void, and the course must then be recertified.

Validation of Course — In the event a National Open Record is set on this course, or at the discretion of USA Track & Field, a validation remeasurement may be required to be performed by a member of the Road Running Technical Council. If such a remeasurement shows the course to be short, then all pending records will be rejected and the course certification will be cancelled.

This certification expires on December 31 in the year **2022**

AS NATIONALLY CERTIFIED BY:

Date: 6 Jan 2012

Woody Cornwell - USATF/RRTC Georgia Certifier - Phone: 803-405-1525
1532 Harrington St. Newberry, SC 29108 - E-mail: woody.cornwell@gmail.com