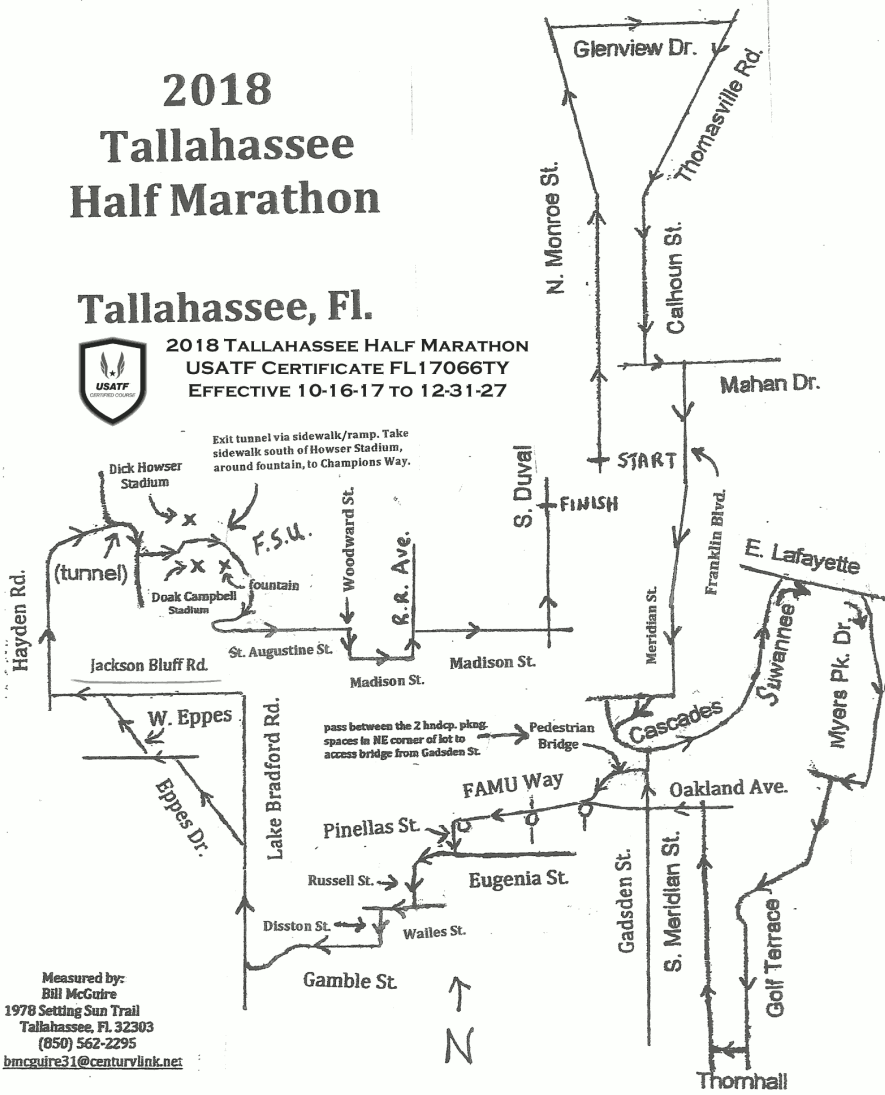


2018 Tallahassee Half Marathon

Tallahassee, Fl.



2018 TALLAHASSEE HALF MARATHON
USATF CERTIFICATE FL17066TY
EFFECTIVE 10-16-17 TO 12-31-27



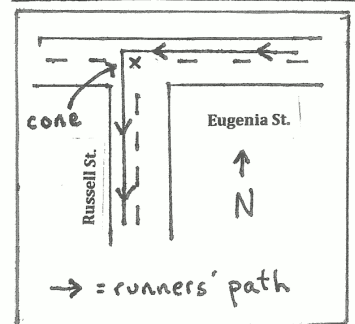
Measured by:
BHI McGuire
1978 Setting Sun Trail
Tallahassee, FL 32303
(850) 562-2295
bmcguire31@centurylink.net

- Start: on S. Monroe St, 3.5' south of light pole at south edge of #218. Mark is also 1' north of north edge of water meter cover on west sidewalk.
- 1 mile: on N. Monroe, 4' south of first light pole south of 5th Ave. on east side of rd.
- 2 mile: on Glenview Dr, 68' east of power pole 40304 at NE corner of Greenwood & Glenview.
- 3 mile: on Thomasville Rd. at north end of 1st median turnaround NE of 9th Ave.
- 4 mile: on Calhoun St, 5' north of front door of #507 (Tallahassee Garden Club).
- 5 mile: on Franklin Blvd, in line with westbound lane of Jefferson St.
- 6 mile: on Suwannee St, 88' south of power pole #58531 on east side of rd.
- 7 mile: in line with driveway at #1304 Golf Terrace Dr.
- 8 mile: on S. Meridian St, in middle of intersection with E. Pershing St.
- 9 mile: on FAMU Way/Cascades Trail, at west curb of intersection with Railroad Ave.
- 10 mile: on Gamble St, 10' east of STOP sign on NE corner of Gamble & Lake Bradford Rd. intersection.
- 11 mile: on Hayden St, 60' south of center of entrance gate for #253.
- 12 mile: on Madison St, 5' east of STOP sign on NE corner of Madison & Woodward.
- 13 mile: on S. Duval St, at south end of front doors to Supreme Court building.
- Finish: on S. Duval, south of intersection with S. Jefferson. It's in line with center of storm drain on west sidewalk, south of parking garage ramp. It's also 14' south of 2nd light pole south of garage ramp.

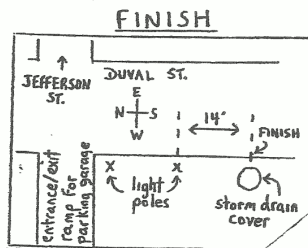
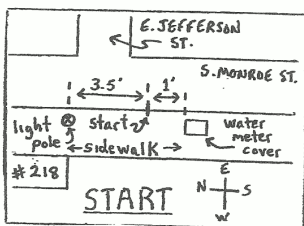
All turns at intersections involving restricted roads are "squared off"; that is, runners follow the shortest path along the designated lane of their current road, until it intersects with the designated lane of the road they are turning onto. (See sample diagram.)

Cones & monitors present at all restricted intersection: All restricted roads monitored, with cones mandated by police at 25' intervals for entire route.

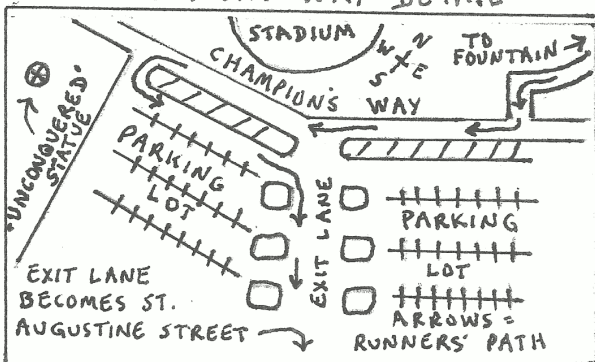
Example of intersection involving restricted roads:



Runners restricted to north lane of Eugenia and west lane of Russell. Cone is placed at "squared off" point in the intersection, which is also monitored.



CHAMPIONS WAY DETAIL



Restricted road: Runners restricted to:

- N. Monroe St. East lane
- Glenview Dr. South lane
- Thomasville Rd. West lane
- Mahan Dr. (US 90) South lane
- FAMU Way North sidewalk
- Eugenia St. North lane
- Russell St. West lane
- Walles St. North lane
- Disston St. West lane
- Gamble St. North lane
- Lake Bradford Rd. West lane
- Eppes Dr. East lane
- Jackson Bluff Rd. North lane
- Hayden Rd. East lane
- Champions Way NW lane
- St. Augustine St. East bike lane
- Woodward St. South lane
- Madison St. East lane
- " " north of RR East bike lane



**Road Running Technical Council
USA Track & Field
Measurement Certificate**



Name of course: 2018 Tallahassee Half Marathon Distance: 21.0975 km
 Location : (state) Florida (city) Tallahassee
 Type of course : road race calibration course
 Measuring method : bicycle steel tape electronic distance meter
 Measured by (name, address, phone & e-mail) Bill McGuire 1978 Setting Sun Tr, Tallahassee, FL 32303
850-562-2295 bmcguire31@centurylink.net
 Race Contact (name, address, phone & email) Sheryl Rosen 735 E. College Ave, Tallahassee, FL 32301
850-224-9634 sherylrosen@yahoo.com
 Date(s) when course measured: 9-24-17 and 9-30-17
 Number of measurements of entire course: 2 Course Configuration: one loop 1 time
 Elevation (meters above sea level) Start 65 m Finish 55 m Highest 70 m Lowest 13 m
 Straight line distance between start & finish 223 m Drop 0.47 m/km Separation 1.1%
 Type of Surface: Paved 100% Dirt 0% Gravel 0% Grass 0% Track 0%
 Effective date of certification: Oct. 16, 2017 Certification code: FL17066TY

Notice to Race Director: Use this Certification code
in **all** public announcements relating to your race

Be It Officially Noted That

Based on examination of data provided by the above named measurer, the course described above and in the map attached is hereby certified as reasonably accurate in measurement according to the standards adopted by the Road Running Technical Council. If any changes are made to the course, this certification becomes void, and the course must then be recertified.

Verification of Course — In the event a National Open Record is set on this course, or at the discretion of USA Track & Field, a verification remeasurement may be required to be performed by a member of the Road Running Technical Council. If such a remeasurement shows the course to be short, then all pending records will be rejected and the course certification will be cancelled.

This certification expires on December 31 in the year **2027**

AS NATIONALLY CERTIFIED BY

Date : Nov. 8, 2017