

# Disney Wine and Dine Half Marathon 2012

Lake Buena Vista, Florida

## KEY POINTS

START IS ON THE EAST SIDE OF SOUTHBOUND VICTORY WAY, FACING NORTH. POINT IS 26 FEET SOUTH OF (BEFORE) LINE WITH STOP SIGN AT INTERSECTION TO MAIN ENTRANCE TO ESPN WIDE WORLD OF SPORTS AND VICTORY WAY. POINT IS ALSO IN LINE WITH UNNUMBERED LIGHT POLE ON SAME SIDE OF THE INTERSECTION.

FINISH IS IN THE EPICOT "IMAGINE" PARKING LOT, FACING NORTH. POINT IS ON THE SOUTH SIDE OF PARKING ROW 58, AT THE EAST SIDE OF THE 10TH PARKING SPACE FROM THE EAST END OF THE LOT. POINT IS ALSO 134 FEET 6 INCHES WEST OF THE EAST END OF THE LOT.

1 MILE IS ON THE SOUTH SIDE OF OSCEOLA PARKWAY EASTBOUND LANES, FACING WEST. POINT IS 11 FEET EAST OF (BEFORE) LP OP35.

2 MILE IS ON THE SOUTH SIDE OF OSCEOLA PARKWAY EASTBOUND LANES, FACING WEST. POINT IS 127 FEET WEST OF (AFTER) LIGHT POLE OP99.

3 MILE IS ON THE NORTH SIDE OF OSCEOLA PARKWAY RAMP LEAVING DISNEY ANIMAL KINGDOM PARKING LOT, FACING WEST. POINT IS 103 FEET 5 INCHES WEST OF (AFTER) DOUBLE SIGNS "40 MPH". POINT IS ALSO 50 FEET 5 INCHES EAST OF (BEFORE) LIGHT POLE OP26.

5K SPLIT IS ON THE EAST SIDE OF THE WEST END OF OSCEOLA PARKWAY RAMP LEAVING DISNEY ANIMAL KINGDOM PARKING LOTS. POINT IS 50 FEET SOUTH OF (BEFORE) LP OP13.

4 MILE IS IN DISNEY ANIMAL KINGDOM PARK PATH IN ASIA, JUST LEAVING AFRICA, FACING EAST. POINT IS 19 FEET 6 INCHES WEST OF (BEFORE) LINE WITH WEST FACING WALL OF RESTROOM FACILITY AT THE WEST END OF ASIA.

5 MILE IS ON DISNEY ANIMAL KINGDOM PERIMETER PARKING LOT ROAD, FACING SOUTH. POINT IS 44 FEET NORTH OF (BEFORE) GREEN SIGN WITH GIRAFFE MOTIF POLES "BUSES/SHUTTLES/RVS, TAXIS/MOTORCYCLES, LIMOUSINES, (HANDICAP WHEEL CHAIR SIGN) ACCESSIBLE PARKING, RIGHT LANE ONLY."

## FINISH

Runners enter Imagine Parking lot at Southeast Corner

SpaceShip Earth

Pin Traders

Scorin'

Inventions East and West

Fountain

World Showcase Lagoon

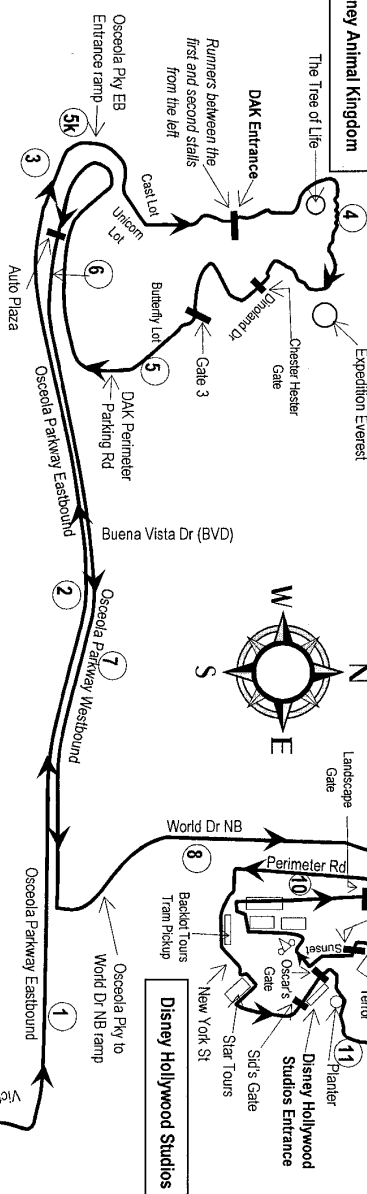
Imagination

World Showcase Lagoon

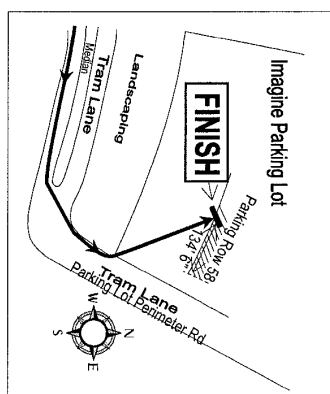
Epocot

**Disney Wine and Dine Half Marathon 2012**  
USATF Certificate FL12005TY  
Effective 8-16-12 to 12-31-22

## Disney Animal Kingdom



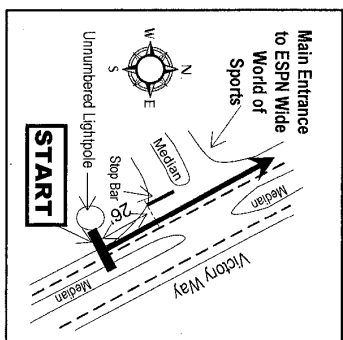
## Disney Hollywood Studios



- 6 MILE IS ON THE NORTH SIDE OF ENTRANCE ROAD TO DISNEY ANIMAL KINGDOM, EAST OF AUTO PLAZA, FACING EAST. POINT IS 2 FEET WEST OF (BEFORE) LIGHT POLE OP33
- 7 MILE IS ON THE SOUTH SIDE OF OSCEOLA PARKWAY WESTBOUND, FACING EAST. POINT IS 44 FEET EAST OF (AFTER) LIGHT POLE OP4
- 8 MILE IS ON THE EAST SIDE OF THE OSCEOLA EXIT RAMP TO WORLD DRIVE NORTHBOUND LANES, FACING NORTH. POINT IS 56 FEET 7 INCHES SOUTH OF (BEFORE) LIGHT POLE OPWR28.
- 9 MILE IS BACKSTAGE OF DISNEY HOLLYWOOD STUDIOS, NORTH OF COASTER GATE, FACING EAST. POINT IS 16 FEET 6 INCHES WEST OF (AFTER) LINE WITH WEST FACING WALL OF TOWER OF TERROR. POINT IS ALSO 88 FEET 6 INCHES EAST OF COASTER GATE.
- 10 MILE IS ON DISNEY HOLLYWOOD STUDIOS BACKSTAGE PERIMETER ROAD, FACING SOUTH. POINT IS 126 FEET 7 INCHES NORTH OF (BEFORE) LINE WITH NORTH FACING WALL OF PARKING GARAGE.
- 11 MILE IS IN THE GUEST ENTRANCE WAY TO HOLLYWOOD STUDIOS, FACING SOUTHEAST. POINT IS 50 FEET NORTH OF (BEFORE) THE NORTH END OF BUS LOAD ZONE 6 CANOPY. POINT IS ALSO 4 INCHES SOUTH OF CEMENT BREAK SOUTH OF ENTRANCE ROLLARDS.
- 12 MILE IS ON THE SOUTH SIDE OF BEACH CLUB WALKWAY, FACING EAST TOWARD EPICOT. POINT IS DIRECTLY UNDERNEATH THE WATERSLIDE INTO THE BEACH CLUB POOL.
- 13 MILE IS ON THE SOUTH SIDE OF THE EPICOT TEAM LANE AT THE SOUTH END OF THE IMAGINE PARKING LOT, FACING EAST. POINT IS 156 FEET 4 INCHES EAST OF (AFTER) LINE WITH LIGHT POLE M38 AND 88 FEET 10 INCHES WEST OF (BEFORE) LIGHT POLE M37.

ESPN WWS  
Main Entrance  
ESPN Wide  
World of Sports

## START



Measured and Certified by Toni Youngman  
USATF Certified and IAAF B Grade Measure  
May 15, 2012



**Road Running Technical Council**  
**USA Track & Field**  
**Measurement Certificate**



Name of the course Disney Wine and Dine Half Marathon 2012 Distance 21.0975 km  
Location (state) Florida (city) Lake Buena Vista  
Type of course: road race ☒ calibration ☐ track ☐ Configuration: Point to Point  
Type of surface: paved 100 % dirt      % gravel      % grass      % track      %  
Elevation (meters above sea level) Start 29 m Finish 29 m Highest 35 m Lowest 23 m  
Straight line distance between start & finish 4.2 km Drop 0.00 m/km Separation 19.9 %  
Measured by (name, address, phone & e-mail) Toni Youngman, 12895 Downstream Circle,  
Orlando, FL, 32828, (407) 619-2797, toni@runzamok.net  
Race contact (name, address & phone) Jon Hughes, 1013 Montana St., Orlando, FL 32803  
(407) 896-1160, jon@trackshack.com  
Measuring Methods: bicycle ☒ steel tape ☐ electronic distance meter ☐  
Number of measurements of entire course: 2 Date(s) when course measured: May 15, 2012  
Race date: November 10, 2012 Course certification effective date: August 16, 2012  
Replaces: FL11067EBM (if applicable) Certification code: FL12005TY

Notice to Race Director  
Use this Certification Code in *all* public  
announcements relating to your race.

***Be It Officially Noted That***

Based on examination of data provided by the above named measurer, the course described above and in the map attached is hereby certified as reasonably accurate in measurement according to the standards adopted by the Road Running Technical Council. If *any* changes are made to the course, this certification becomes void, and the course must then be recertified.

**Validation of Course** — In the event a National Open Record is set on this course, or at the discretion of USA Track & Field, a validation remeasurement may be required to be performed by a member of the Road Running Technical Council. If such a remeasurement shows the course to be short, then all pending records will be rejected and the course certification will be cancelled.

***This certification expires on December 31 in the year*** **2022**

**AS NATIONALLY CERTIFIED BY:**

Date: **August 16, 2012**

Toni Youngman – USATF/RRTC National Certifier  
12895 Downstream Cr., Orlando, FL 32828 ph: 407.619.2797 E-mail: toni@runzamok.net