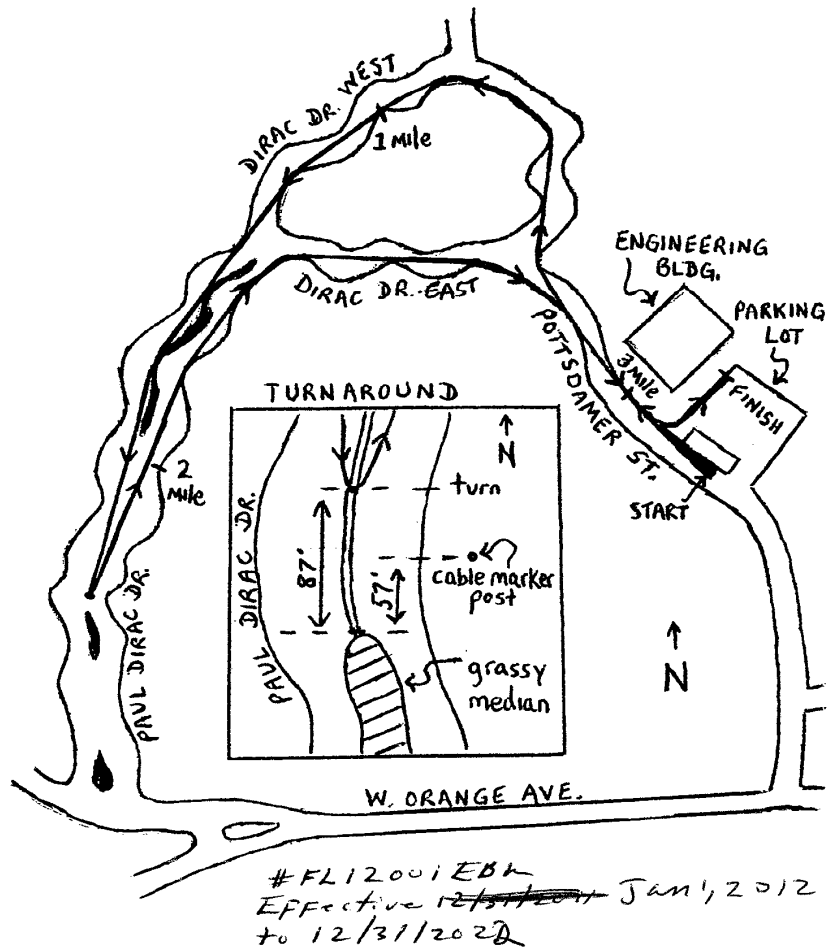
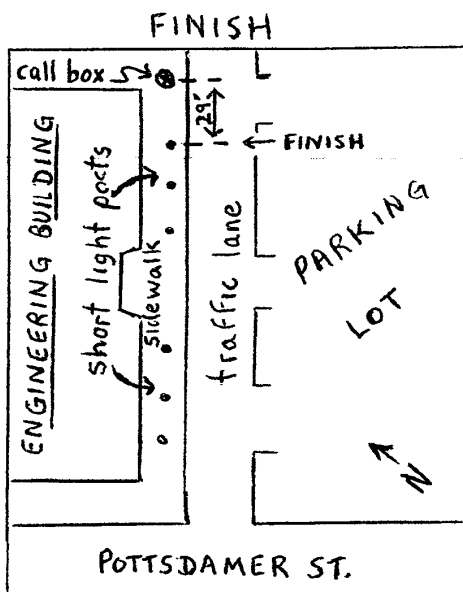
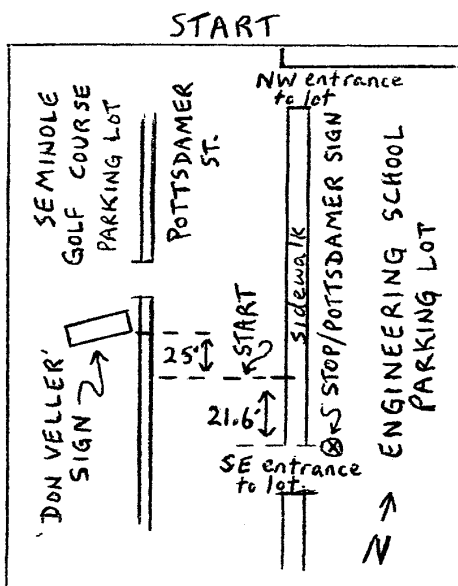


# Bowlegs 5k

2012

Tallahassee, FL.



**Start:** just NW of SE entrance to Engineering School parking lot. Mark is 21.5' NW of Stop/Pottsdamer St. sign. Also, 25' SE of SE corner of 'Don Veller Seminole Golf Course' sign.

**1 mile:** in front of 1736 W. Paul Dirac Dr. It is 75' NE of 'Innovation Park Administrative Centre' sign.

**Turn:** relative to 2<sup>nd</sup> grassy median (safety island) from south end of Paul Dirac Dr. Turn is 87' north of northernmost tip of safety island. It is also 57' north of cable marker post 0026-0516 on east side of road.

**2 mile:** on east side of Paul Dirac Dr., directly in line with 'Speed Limit 30' sign and 28' south of City of Tallahassee electric box (both on east side of road).

**3 mile:** 3' south of south edge of sewer grate in driveway at 'College of Engineering 2525 Pottsdamer St.' sign.

**Finish:** along NW most traffic lane in Engineering School parking lot, at NE corner of Morgan Building. Mark is directly in line with NE most (short) light post on sidewalk. Mark is also 29' SW of emergency call box at NE corner of building.

Measured by:

Bill McGuire

1978 Setting Sun Trail

Tallahassee, F. 32303

bmcguire31@centurylink.net



**Road Running Technical Council  
USA Track & Field  
Measurement Certificate**



Name of the course Bowlegs 5k Distance 5km  
Location (state) Florida (city) Tallahassee  
Type of course: road race ☒ calibration ☐ track ☐ Configuration: Keyhole  
Type of surface: paved 100 % dirt      % gravel      % grass      % track      %  
Elevation (meters above sea level) Start 30.17m Finish 28.04m Highest 30.17m Lowest 12.19m  
Straight line distance between start & finish 160.32m Drop .4 m/km Separation 3.2 %  
Measured by (name, address, phone & e-mail) Bill McGuire, 1978 Setting Sun Trail,  
Tallahassee, Fl. 32303 850-562-2295 bmcguire31@centurylink.net  
Race contact (name, address & phone) Larry Giunipero, 2345 Tour Eiffel Road,  
Tallahassee, Fl. 32303 850-878-5569  
Measuring Methods: bicycle ☒ steel tape ☐ electronic distance meter ☐  
Number of measurements of entire course: 2 Date(s) when course measured: Dec. 22, 2011  
Race date: Jan. 7, 2012 Course certification effective date: ~~Dec. 30, 2011~~ Jan 1, 2012  
Replaces: FL95008DL (if applicable) Certification code: FL12001EBM

Notice to Race Director  
Use this Certification Code in *all* public  
announcements relating to your race.

***Be It Officially Noted That***

Based on examination of data provided by the above named measurer, the course described above and in the map attached is hereby certified as reasonably accurate in measurement according to the standards adopted by the Road Running Technical Council. If *any* changes are made to the course, this certification becomes void, and the course must then be recertified.

**Validation of Course** — In the event a National Open Record is set on this course, or at the discretion of USA Track & Field, a validation remeasurement may be required to be performed by a member of the Road Running Technical Council. If such a remeasurement shows the course to be short, then all pending records will be rejected and the course certification will be cancelled.

***This certification expires on December 31 in the year*** **2021**

**AS NATIONALLY CERTIFIED BY:**

Everett McDowell

Date: Jan. 8, 2012

Everett McDowell – USATF/RRTC National Certifier

1256 Stony Brook Lane, Dunedin, Fl. 34698 727-644-7608 emcdowell5@tampabay.rr.com