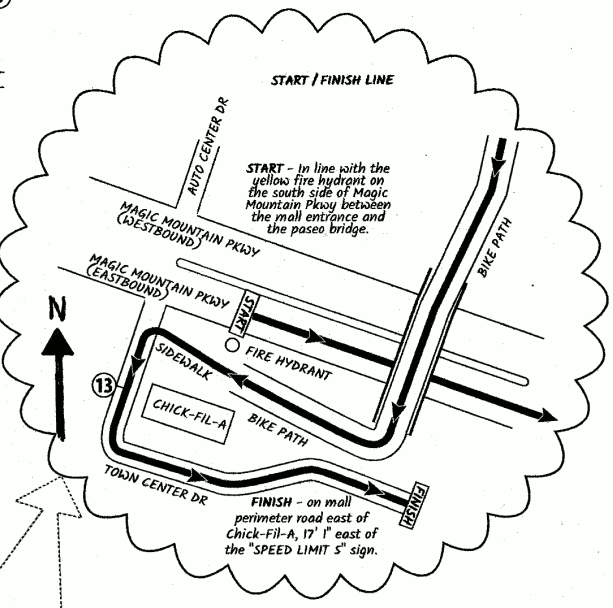
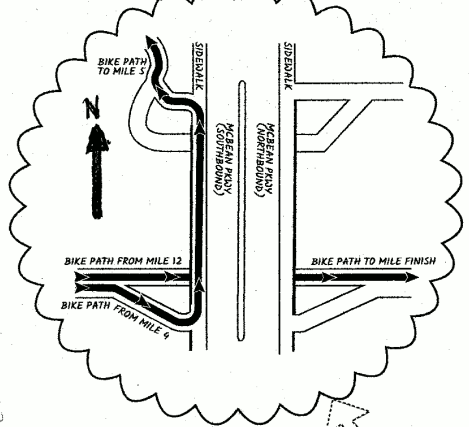


2018 City of Santa Clarita Half Marathon

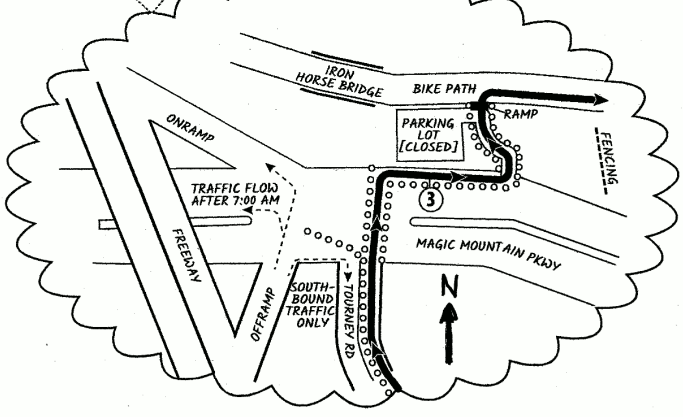
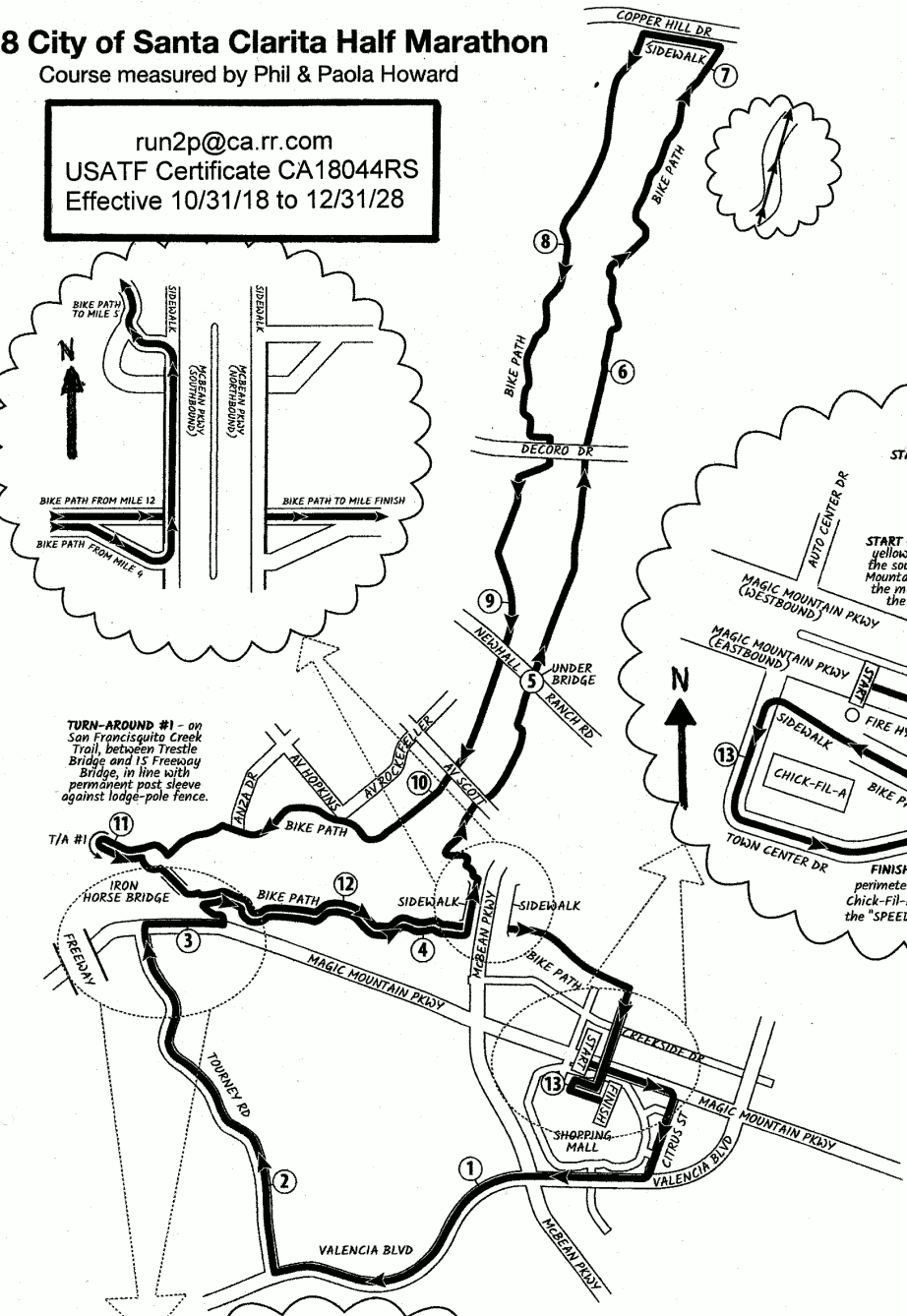
Course measured by Phil & Paola Howard

run2p@ca.rr.com
 USATF Certificate CA18044RS
 Effective 10/31/18 to 12/31/28

MAP NOT TO SCALE.



TURN-AROUND #1 - on San Francisquito Creek Trail, between Trestle Bridge and 15 Freeway Bridge, in line with permanent post sleeve against lodge-pole fence.





Road Running Technical Council
USA Track & Field

Measurement Certificate

recognized by



Name of the course 2018 City of Santa Clarita Half Marathon Distance 21.0975 km

Location (state) California (city) Santa Clarita

Type of course: road race calibration course

Measuring Methods: bicycle steel tape electronic distance meter

Measured by (name, address, phone & email) Paola Howard 661.993.3120
27105 Bidwell Ln. Valencia, CA 91354 run2p@ca.rr.com

Race contact (name, address, phone & email) Pat Downing 661.510.1303
23920 Valencia Blvd. Valencia, CA 91355 pdowning@santa-clarita.com

Date(s) when course measured: August 20, 2018

Number of measurements of entire course: 2 Course Configuration: Figure-8

Elevation (meters above sea level) Start 345 m Finish 345 Highest 371.8 Lowest 324.6

Straight line distance between start & finish 74.6 Meters Drop 0 m/km Separation 0.35 %

Type of surface: paved 100 % dirt % gravel % grass track %

Effective date of certification: October 31, 2018 Certification code: CA18044RS

Notice to Race Director: Use this Certification Code in *all* public announcements relating to your race.

Be It Officially Noted That

Based on examination of data provided by the above named measurer, the course described above and in the map attached is hereby certified as reasonably accurate in measurement according to the standards adopted by the Road Running Technical Council. If *any* changes are made to the course, this certification becomes void, and the course must then be recertified.

Verification of Course — In the event a National Open Record is set on this course, or at the discretion of USA Track & Field, a verification remeasurement may be required to be performed by a member of the Road Running Technical Council. If such a remeasurement shows the course to be short, then all pending records will be rejected and the course certification will be cancelled.

This certification expires on December 31 in the year 2028

AS NATIONALLY CERTIFIED BY:

Date: November 1, 2018

Ron Scardera — USATF/RRTC Certifier

5660 Valley Oak Drive, Los Angeles, CA 90068 - 323.896.7750 - rscar@pacbell.net

City of Santa Clarita Half-Marathon 2018
 (Intermediate splits relative to permanent landmarks)

Start Line	
Mile 1	In line with the yellow fire hydrant on the south side of Magic Mtn Pkwy between the mall entrance and the paseo bridge
Mile 2	On the north side Valencia Blvd near the Santa Clarita Bus Transfer Station entrance, 6' 1" South from the Communication box .
Mile 3	On the west side of Tourney Rd, 66' South of the Edison Pole #2335036E . Near Quest Diagnostic building (South Entryway)
5K	On north side of Magic Mountain Pky between Tourney Rd and Iron Horse Trailhead, 4'6" from the start of the guard rail.
Mile 4	On driveway to Iron Horse Trail parking lot, 16' 4" SE of irrigation box.
Mile 5	On the South Fork Trail behind Nordstrom's, 34' 6" west of the directional trail sign.
Mile 6	On the San Francisquito Creek Trail underpass beneath Newhall Ranch Rd on the east side of the river, 3' 8" south of the #11 drain
10K	On the San Francisquito Creek Trail behind Fountain Glen Apartments, 32' 5" south-east of the nearest yellow guide cable of the power pole
Mile 7	On the San Francisquito Creek Trail below Crown Court Circle, 70' 7" south of the sewer-manhole cover
Mile 8	On the San Francisquito Creek Trail, 28' 10" south of the directional sign south of Copper Hill
Mile 9	On the San Francisquito Creek Trail, in line with the start of the fencing and gravel trail to West Creek Park
15 K	On the San Francisquito Creek Trail, 37' 9" SW of second equestrian trail marker, north of ReMax building
Mile 10	On the San Francisquito Creek Trail, 22' 3 " south west of the south post of the gate that opens to the wash
Mile 11/Turn-around	On the San Francisquito Creek Trail, 14' north of property line fencing on the S side of PPG corp parking lot
Mile 12	On San Francisquito Creek Trail, between Trestle Bridge and I5 Freeway Bridge, in line with permanent post sleeve against lodge-pole fence
20K	On South Fork Trail, behind Promenade Apartments, 42' 3" west of first irrigation box
Mile 13	On South Fork Trail east of main Post Office, 5' 2" east of CLWA Fiber Optic box
Finish	On Auto Center Dr, mall property, 36' 10" south of Traffic Light pole on south-east corner
	On mall perimeter road east of Chick-Fil-A, 17' 1" east of the "SPEED LIMIT 5" sign