

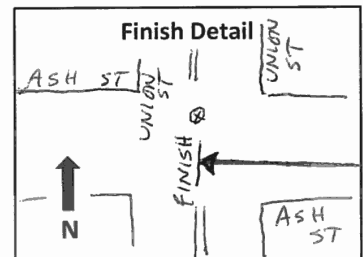
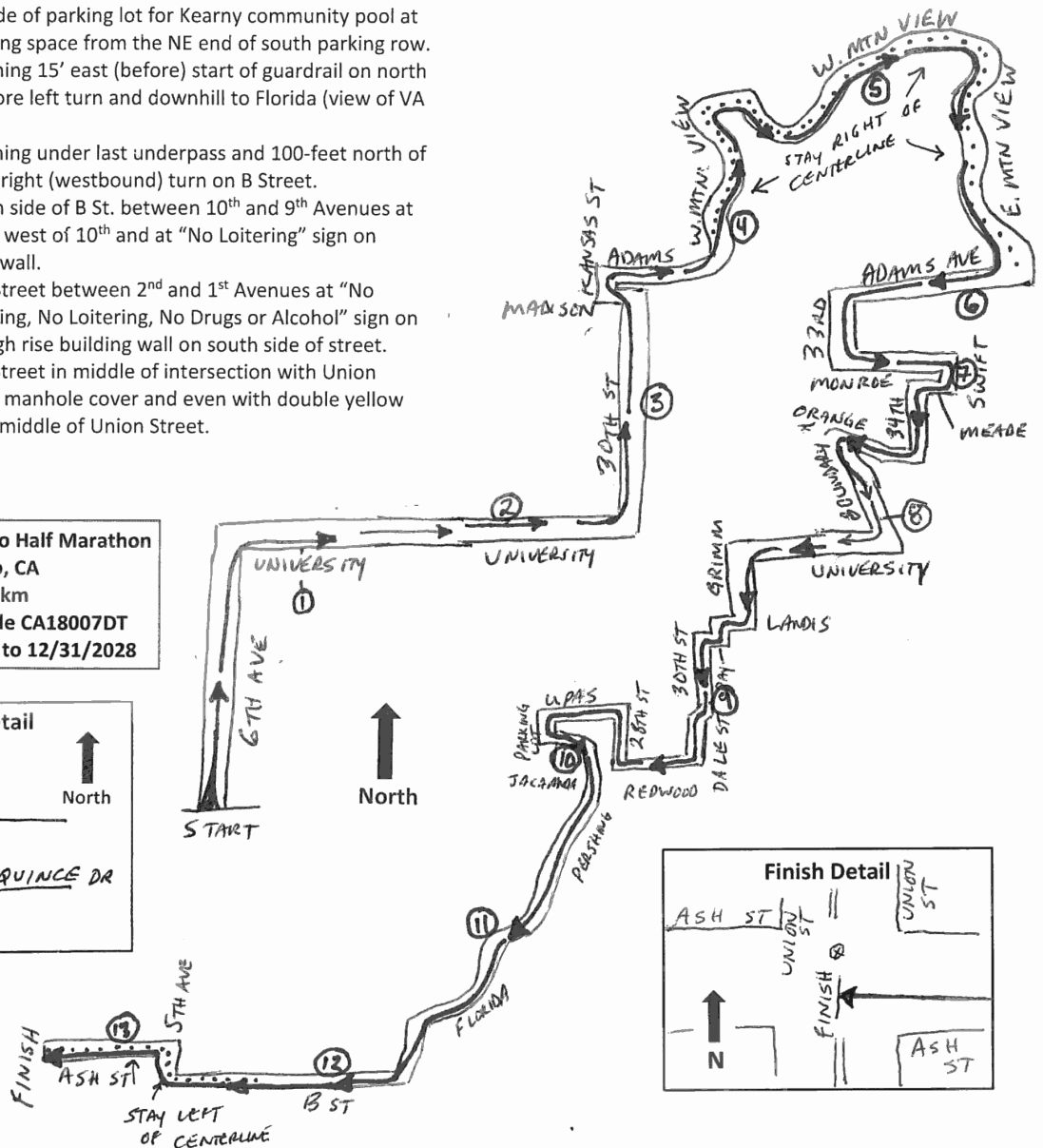
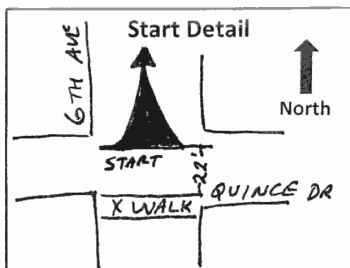
# 2018 Rock 'n' Roll San Diego Half Marathon, Course ID CA18007DT

## Course Split Locations

As measured March 26, 2016 by Doug Thurston and Ron Scardera, IAAF A Measurers, and adjusted between miles 8 and finish on August, 2017 by Doug Thurston

- Start: On Sixth Avenue at Quince Drive 22-feet north of the south crosswalk (north paint stripe) in middle of intersection.
- Mile 1) On University Ave. on bridge above Hwy 163 and 8' west of the metal plate on the curb on the south side of the street.
- Mile 2) On University Ave. and Texas St. 11' east of traffic signal on SE corner and at west edge of west drive to Valero station.
- Mile 3) On 30<sup>th</sup> Street 17-feet south of MTS bus sign on east side of road for "Stop 2 Adams" and across from 4308 30<sup>th</sup> Street.
- 5 km) On 30<sup>th</sup> Street at Meade 6-feet south of south crosswalk on north side.
- Mile 4) On Mountain View on west side of road at south curb of alley at 4829 Mountain View and south of Carlton Apartments.
- Mile 5) On Mountain View 30' east of Mansfield and 21-feet east of fire hydrant on SE corner in front of 5095 Mountain View.
- Mile 6) On Adams Avenue 30-feet east of 36<sup>th</sup> Street and even with front door to 3603 Adams on the south side.
- 10 km) On Adams west of Mansfield at "Gold Donuts" at 3460 Adams.
- Mile 7) On west side of Swift Street between 4474 and 4462 Swift.
- 8) On South Boundary at "No Parking Commercial Vehicles Over 5 Tons" sign 300-feet south of Lincoln.
- 9) At front wooden gate and walkway to 3370 Dale, wooden fence on west side of road.
- 15 km) 10-feet west of driveway to 2860 Redwood drive just east of Granada.
- 10) South side of parking lot for Kearny community pool at 2<sup>nd</sup> parking space from the NE end of south parking row.
- 11) On Pershing 15' east (before) start of guardrail on north side before left turn and downhill to Florida (view of VA hospital)
- 12) On Pershing under last underpass and 100-feet north of (before) right (westbound) turn on B Street.
- 20 km) On south side of B St. between 10<sup>th</sup> and 9<sup>th</sup> Avenues at 2<sup>nd</sup> tree west of 10<sup>th</sup> and at "No Loitering" sign on building wall.
- 13) On Ash Street between 2<sup>nd</sup> and 1<sup>st</sup> Avenues at "No Trespassing, No Loitering, No Drugs or Alcohol" sign on white high rise building wall on south side of street.
- Finish) On Ash Street in middle of intersection with Union Street at manhole cover and even with double yellow lines for middle of Union Street.

Rock 'n' Roll San Diego Half Marathon  
 San Diego, CA  
 21.0975 km  
 USATF Certifier Code CA18007DT  
 Effective 3/30/2018 to 12/31/2028





**Road Running Technical Council  
USA Track & Field**

# Measurement Certificate

recognized by



Name of the course 2018 Rock 'n' Roll San Diego Half Marathon Distance 21.0975 km  
 Location (state) CA (city) San Diego  
 Type of course: road race  calibration course   
 Measuring method: bicycle  steel tape  electronic distance meter   
 Measured by (name, address, phone & e-mail) Doug Thurston, IAAF/AIMS Level A Measurer, PO Box 222620  
Carmel, CA 93922, (916) 802-7668, doug@bsim.org, and Ron Scardera, IAAF/AIMS Level A Measurer  
 Race contact (name, address, phone & e-mail) Ken Schulte, Rock 'n' Roll Marathon Series, 6420 Sequence Dr.  
Suite 200, San Diego, CA 92121, kenneth.schulte@ironman.com, (619) 322-1550  
 Date(s) when course measured: March 26 and May 7, 2016 (start to mile 7) and August 20, 2017 (balance)  
 Number of measurements of entire course: 2 Course Configuration: Point-to-Point  
 Elevation (meters above sea level) Start 99m Finish 13m Highest 127m Lowest 13m  
 Straight line distance between start & finish 1945m Drop 4.08 m/km Separation 9.2 %  
 Type of surface: paved 100 % dirt      % gravel      % grass      % track      %  
 Effective date of certification: March 30, 2018 Certification code: CA18007DT

Notice to Race Director: Use this Certification Code in *all* public announcements relating to your race.

## *Be It Officially Noted That*

Based on examination of data provided by the above named measurer, the course described above and in the map attached is hereby certified as reasonably accurate in measurement according to the standards adopted by the Road Running Technical Council. If *any* changes are made to the course, this certification becomes void, and the course must then be recertified.

**Verification of Course** — In the event a National Open Record is set on this course, or at the discretion of USA Track & Field, a verification remeasurement may be required to be performed by a member of the Road Running Technical Council. If such a remeasurement shows the course to be short, then all pending records will be rejected and the course certification will be cancelled.

*This certification expires on December 31 in the year* 2028

**AS NATIONALLY CERTIFIED BY:**

Date: March 30, 2018

Doug Thurston, USATF Certifier  
 PO Box 222620, Carmel, CA 93922, (916) 802-7668, doug@bsim.org