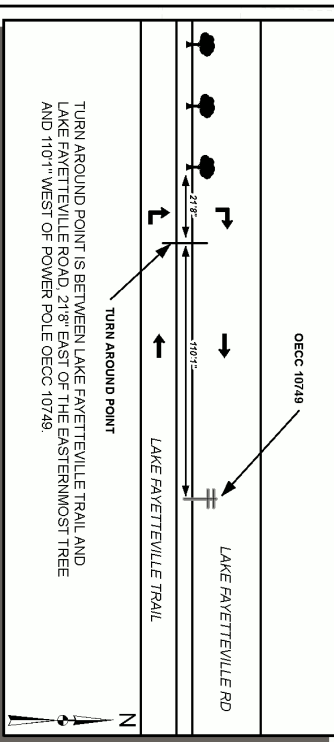
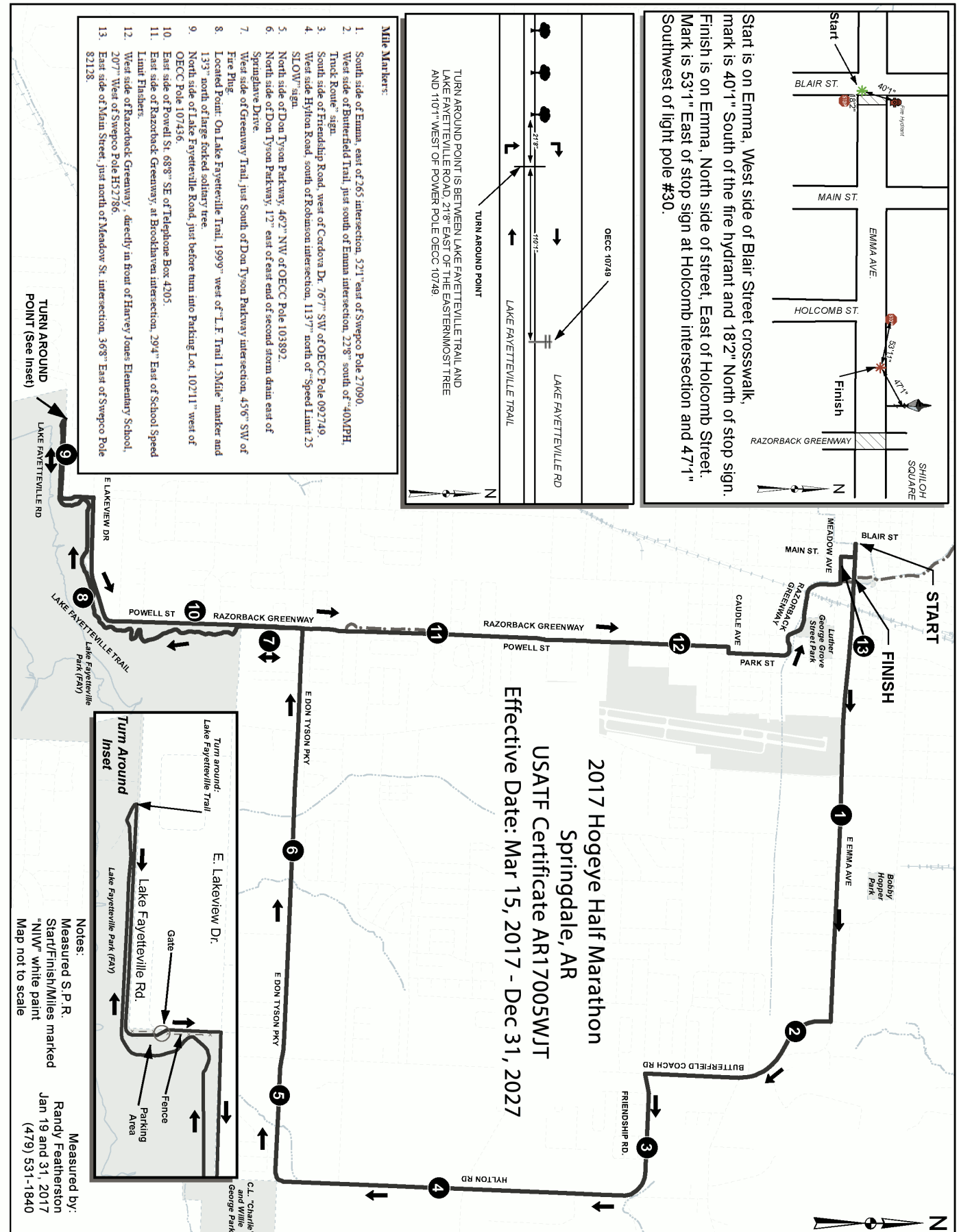


Start is on Emma, West side of Blair Street crosswalk, mark is 40'1" South of the fire hydrant and 18'2" North of stop sign. Finish is on Emma, North side of street, East of Holcomb Street. Mark is 53'1" East of stop sign at Holcomb intersection and 47'1" Southwest of light pole #30.

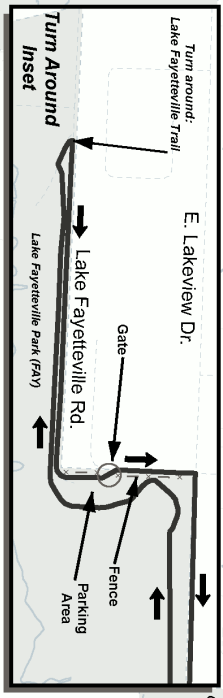


TURN AROUND POINT IS BETWEEN LAKE FAYETTEVILLE TRAIL AND LAKE FAYETTEVILLE ROAD, 21'8" EAST OF THE EASTERMOST TREE AND 10'11" WEST OF POWER POLE OECC 10749.

- Mile Markers:**
1. South side of Emma, east of 265 intersection, 521' east of Swepeco Pole 27090.
 2. West side of Butterfield Trail, just south of Emma intersection, 228" south of "40MPH, Truck Route" sign.
 3. South side of Friendship Road, west of Cordova Dr, 767" SW of OECC Pole 092749.
 4. West side Hyllon Road, south of Robinson intersection, 1137" north of "Speed Limit 25 SLOW" sign.
 5. North side of Don Tyson Parkway, 467" NW of OECC Pole 103892.
 6. North side of Don Tyson Parkway, 12" east of east end of second storm drain east of Springhaver Drive.
 7. West side of Greenway Trail, just South of Don Tyson Parkway intersection, 456" SW of Fire Plug.
 8. Located Point: On Lake Fayetteville Trail, 1999" west of "L. F. Trail 1.5Mile" marker and 135" north of large forked solitary tree.
 9. North side of Lake Fayetteville Road, just before turn into Parking Lot, 102711" west of OECC Pole 107436.
 10. East side of Powell St, 688" SE of Telephone Box 4205.
 11. East side of Razorback Greenway, at Brookhaven intersection, 294" East of School Speed Limit Placards.
 12. West side of Razorback Greenway, directly in front of Harvey Jones Elementary School, 207" West of Swepeco Pole H52786.
 13. East side of Main Street, just north of Meadow St. intersection, 368" East of Swepeco Pole 82128.



2017 Hogeye Half Marathon
Springdale, AR
USATF Certificate AR17005WJT
Effective Date: Mar 15, 2017 - Dec 31, 2027



Notes:
 Measured S.P.R. Randy Featherston
 Start/Finish/Miles marked Jan 19 and 31, 2017
 "NIV" white paint (479) 531-1840
 Map not to scale



*Road Running Technical Council
USA Track & Field*

Measurement Certificate



Name of the course Hogeye Half Marathon Distance 21.0975
 Location (state) Arkansas (city) Springdale
 Type of course: road race calibration course track
 Measuring methods: bicycle steel tape electronic distance meter
 Measured by (name, address, phone & e-mail) Randy Featherson, 808 McClure Rd. Rogers AR 72756
479-531-1840 rrrfp@sbcglobal.net
 Race contact (name, address, phone & e-mail) Tabby Holmes 479-530-8432
racedirector@hogeyemarathon.com
 Date(s) when course measured: Jan 19th and 31st, 2017
 Number of measurements of entire course: 2 Course Configuration: one loop
 Elevation (meters above sea level) Start 398 Finish 397 Highest 419 Lowest 377
 Straight line distance between start & finish 193 Drop 0.05 m/km Separation 0.9 %
 Type of surface: paved 100 % dirt _____ % gravel _____ % grass _____ % track _____ %
 Effective date of certification: Mar 15th, 2017 Certification code: AR17005WJT

Notice to Race Director: Use this Certification Code in *all* public announcements relating to your race.

Be It Officially Noted That

Based on examination of data provided by the above named measurer, the course described above and in the map attached is hereby certified as reasonably accurate in measurement according to the standards adopted by the Road Running Technical Council. If *any* changes are made to the course, this certification becomes void, and the course must then be recertified.

Verification of Course — In the event a National Open Record is set on this course, or at the discretion of USA Track & Field, a verification remeasurement may be required to be performed by a member of the Road Running Technical Council. If such a remeasurement shows the course to be short, then all pending records will be rejected and the course certification will be cancelled.

This certification expires on December 31 in the year 2027

AS NATIONALLY CERTIFIED BY:

William J. Torrey

Date: Mar 15th, 2017

William J. Torrey – USATF/RRTC Certifier
 9723 Grapevine Dr., Little Rock, AR 72210, 501.231.3730, bjtorreysbcglobal.com