

HERO HALF MARATHON 2016

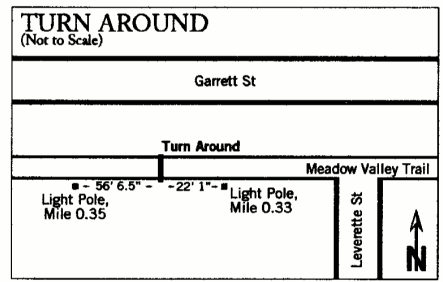
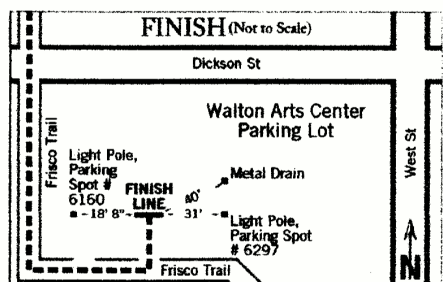
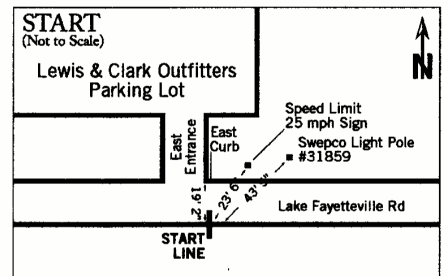
FAYETTEVILLE, AR

USATF CERTIFICATE AR16022DLP

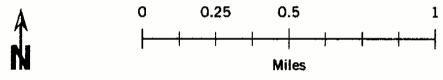
Effective 9/26-/2016 - 12/31/2026



Measured by Cindy Knott
 cmazanti29@gmail.com
 479-871-7861



- NOTES:**
1. Measured SPR.
 2. Splits, start & finish marked in pav't with "NIW" painted white.





Road Running Technical Council
USA Track & Field

Measurement Certificate



Name of the course Hero Half Marathon 2016 Distance 21.0975 km
Location (state) Arkansas (city) Fayetteville
Type of course: road race calibration course track
Measuring methods: bicycle steel tape electronic distance meter
Measured by (name, address, phone & e-mail) Cindy Knott, 11141 Spring Mountain Dr., Farmington, AR 72730
cmazanti29@gmail.com
Race contact (name, address, phone & e-mail) Jennifer Kurtz, 479-372-7822, jkurtz0831@gmail.com

Date(s) when course measured: 8-8-2016
Number of measurements of entire course: 2 Course Configuration: Point-to-point
Elevation (meters above sea level) Start 380 Finish 403 Highest 420 Lowest 354
Straight line distance between start & finish 8449 meters Drop -1.1 m/km Separation 40 %
Type of surface: paved 100 % dirt % gravel % grass % track %
Effective date of certification: 9-26-2016 Certification code: AR16022DLP

Notice to Race Director: Use this Certification Code in *all* public announcements relating to your race.

Be It Officially Noted That

Based on examination of data provided by the above named measurer, the course described above and in the map attached is hereby certified as reasonably accurate in measurement according to the standards adopted by the Road Running Technical Council. If *any* changes are made to the course, this certification becomes void, and the course must then be recertified.

Verification of Course — In the event a National Open Record is set on this course, or at the discretion of USA Track & Field, a verification remeasurement may be required to be performed by a member of the Road Running Technical Council. If such a remeasurement shows the course to be short, then all pending records will be rejected and the course certification will be cancelled.

This certification expires on December 31 in the year 2026

AS NATIONALLY CERTIFIED BY:

Don L. Potter Date: 9-28-2016
Don L. Potter - USATF/RRTC Certifier
3820 Newcastle Dr., Conway, AR 72034, 501-514-4370, donp@tcworks.net

AR16022DLP
Hero Half Marathon
Fayetteville, AR

START – Lewis & Clark Outfitters; E driveway & Lakeview Dr
Start is on S side of Lakeview; Landmarks are on N side
19' 2" due S of leading edge of curb at E driveway
23' 6" SW of Speed Limit 25 mph sign
43' 5" WSW of Swepeco Light Pole 31859

FINISH – S end Walton Arts Ctr Parking Lot; West & Dickson St
Second entrance from trail into lot; b/t 9th & 10th parking spots
18' 8" E of 2nd light pole on L (West) at parking spot #6279
31' W of 2nd light pole on R (East) at parking spot #6160
40' WSW of SW corner of metal drain in lot; just N of Pole #6297

TURNAROUND – Meadow Valley Trail; gong W
22' 1" W of Meadow Valley Light Pole Mile 0.33
56' 6.5" E of Meadow Valley Light Pole Mile 0.35

Miles 1-5 on Lake Fayetteville Trail

Mile 1 – 0.12 mi from Veteran's Park, around sharp L curve; 34 SW of only big tree a/c from 2 huge dead trees on L

Mile 2 – R side; 0.25 mi W of new parking lot at BGO; between 4.25 and 4.00 mile markers; between two concrete repair spots, 41'3" E of first; 113'9" W of second

Mile 3 – L side; parallel w/ Hwy 265; 100' past Copperhead Xing bridge; 69'4" S of "Sensitive Riparian Area" sign; between 3.25 and 3.00 mile markers

Mile 4 – Between 2.25 and 2.00 mile markers; E of intersection with Razorback Greenway; 85' E of "Prairie Restoration Area" sign

Mile 5 – S side, parallel w/ Lakeview Rd; almost even w/ corner of paved swing area; 32'10" E of "Trail Speed Limit 15" sign

Miles 6-8 on Clear Creek Trail

Mile 6 – Around first curve from Lake Fyv/Clear Creek Trail intersection; on L; 6'5" past W end of railing; just b/f big rocks in curve

Mile 7 – On long bridge at cell tower near Johnson; 16'6" S / before ramp going down; end of flat/beginning of curved section of bridge

Miles 8-10, 12-13 on Scull Creek/Razorback Greenway Trail

Mile 8 – After going under Gregg 2nd time; 48' E of NE corner of chain link fence around pump station

Mile 9 – In wooded area at hairpin turn before WRMC pedestrian bridge; 13' NNE of Razorback Greenway Light Pole Mile 5.13

Mile 10 – Along UA Cross Country field; 12'10" past (South) Razorback Greenway Light Pole Mile 4.13
Turnaround

Mile 11 – Meadow Valley Trail; going E after Turnaround; 3'10" NW of M. V. Light Pole Mile 0.05

Mile 12 – Near North St; 22'3" NW of Razorback Greenway Light Pole Mile 2.77

Mile 13 – S of Dickson St; 22' NE of Razorback Greenway Light Pole Mile 1.75