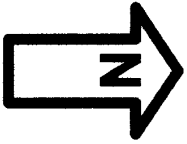
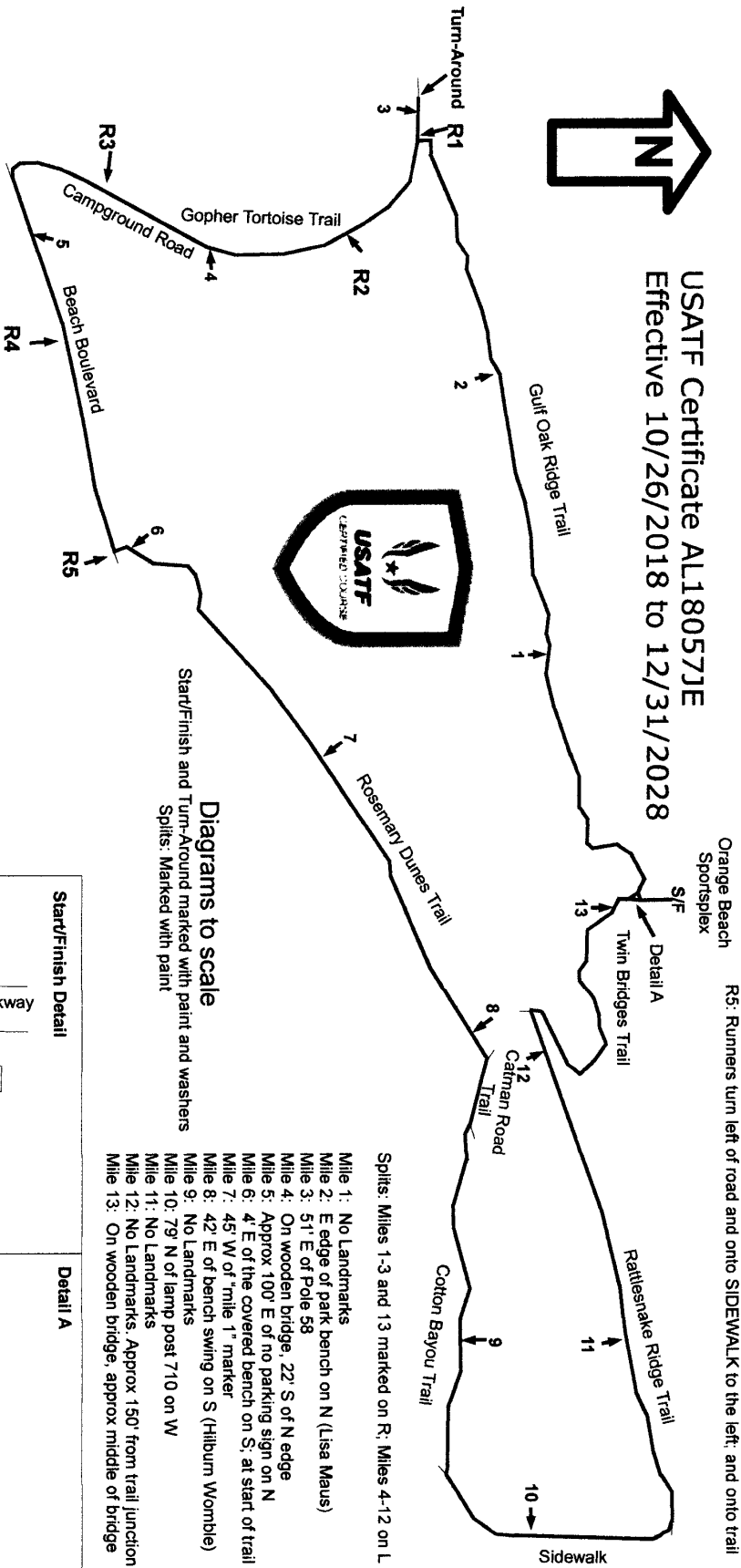


Orange Beach Half Marathon Course

Orange Beach, AL



USATF Certificate AL18057JE
Effective 10/26/2018 to 12/31/2028

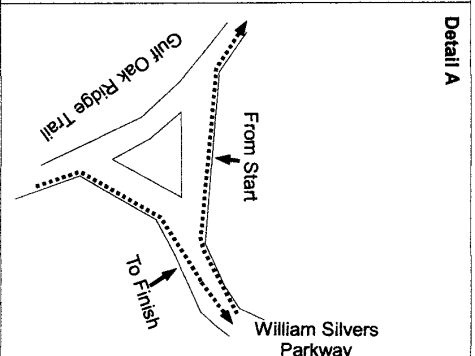
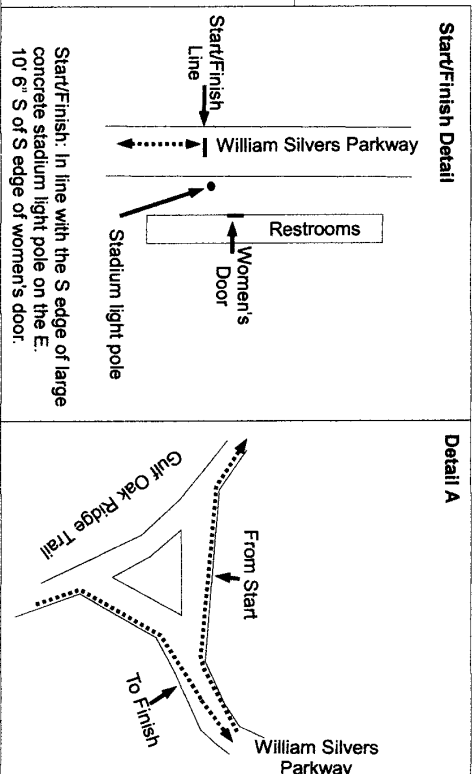
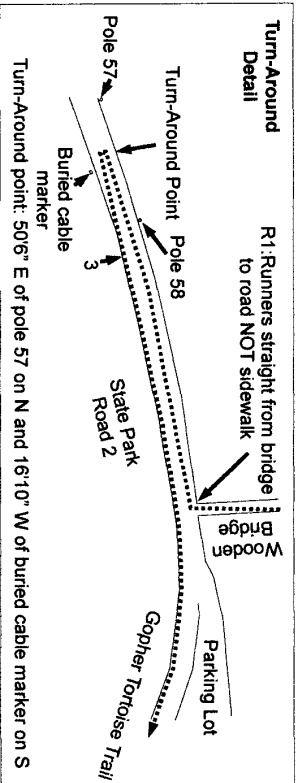


- Restrictions:
- R1: See turn-around detail
 - R2: Runners stay on pavement (left) around junction of Bear Creek Trail
 - R3: On Campground Road, runners stay on the W bike path.
 - R4: Beach Boulevard is restricted to the N side bike lane only
 - R5: Runners turn left of road and onto SIDEWALK to the left; and onto trail

Splits: Miles 1-3 and 13 marked on R; Miles 4-12 on L

- Diagrams to scale
- Start/Finish and Turn-Around marked with paint and washers
Splits: Marked with paint
- Mile 1: No Landmarks
 - Mile 2: E edge of park bench on N (Lisa Maus)
 - Mile 3: 51' E of Pole 58
 - Mile 4: On wooden bridge, 22' S of N edge
 - Mile 5: Approx 100' E of no parking sign on N
 - Mile 6: 41' E of the covered bench on S; at start of trail
 - Mile 7: 45' W of "mile 1" marker
 - Mile 8: 42' E of bench swing on S (Hilburn Wombie)
 - Mile 9: No Landmarks
 - Mile 10: 79' N of lamp post 7/10 on W
 - Mile 11: No Landmarks
 - Mile 12: No Landmarks. Approx 150' from trail junction
 - Mile 13: On wooden bridge, approx middle of bridge

Measured by Jon Bowie (Daphne, AL 251-209-0887)
jnbowie@gmail.com 29 September 2018





**Road Running Technical Council
USA Track & Field**

Measurement Certificate



Name of the course Orange Beach Half Marathon Course Distance 21.0975 km
 Location (state) Alabama (city) Orange Beach
 Type of course: road race calibration course
 Measuring method: bicycle steel tape electronic distance meter
 Measured by (name, address, phone & e-mail) Jon Bowie, 9424 Autauga Bend, Daphne, AL 36526
251-209-0887, jnbowie@gmail.com
 Race contact (name, address, phone & e-mail) Various

Date(s) when course measured: 9/29/2018
 Number of measurements of entire course: 2 Course Configuration: Keyhole
 Elevation (meters above sea level) Start 6 Finish 6 Highest 12 Lowest 1
 Straight line distance between start & finish 0 m Drop 0.00 m/km Separation 0.00 %
 Type of surface: paved 100 % dirt % gravel % grass % track %
 Effective date of certification: 10/26/2018 Certification code: AL18057JE

Notice to Race Director: Use this Certification Code in *all* public announcements relating to your race.

Be It Officially Noted That

Based on examination of data provided by the above named measurer, the course described above and in the map attached is hereby certified as reasonably accurate in measurement according to the standards adopted by the Road Running Technical Council. If *any* changes are made to the course, this certification becomes void, and the course must then be recertified.

Verification of Course — In the event a National Open Record is set on this course, or at the discretion of USA Track & Field, a verification remeasurement may be required to be performed by a member of the Road Running Technical Council. If such a remeasurement shows the course to be short, then all pending records will be rejected and the course certification will be cancelled.

This certification expires on December 31 in the year 2028

AS NATIONALLY CERTIFIED BY:

Jon Elmore Date: 10/27/2018
 Jon Elmore – USATF/RRTC Certifier
 3428 Tanglewood Dr SW, Decatur AL 35603 • 256-476-3517 • jklca5@att.net