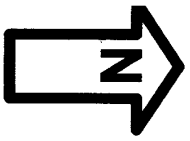
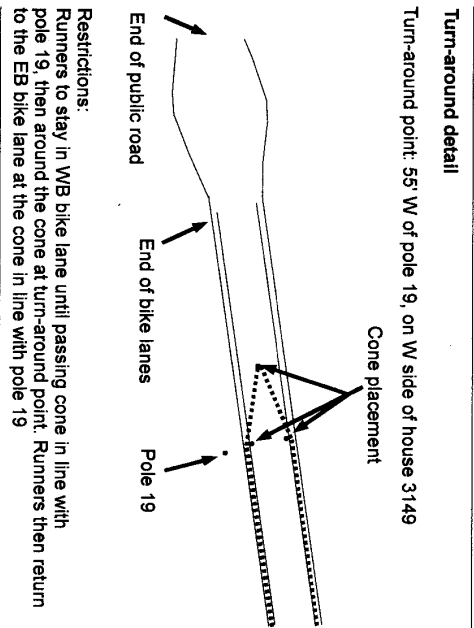


LA Fleet Feet Sea Turtle Half Marathon 2018 Gulf Shores, AL

USATF Certificate AL18010JE
Effective 2/17/2018 to 12/31/2028



Restrictions:
Runners are restricted to the bike lanes on Beach Boulevard
WB runners on N side and EB runners on S side



Restrictions:
Runners to stay in WB bike lane until passing cone in line with pole 19, then around the cone at turn-around point. Runners then return to the EB bike lane at the cone in line with pole 19

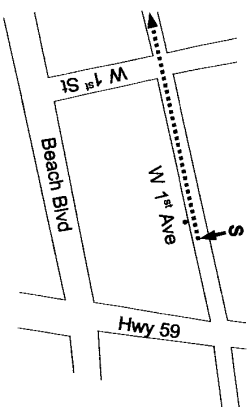
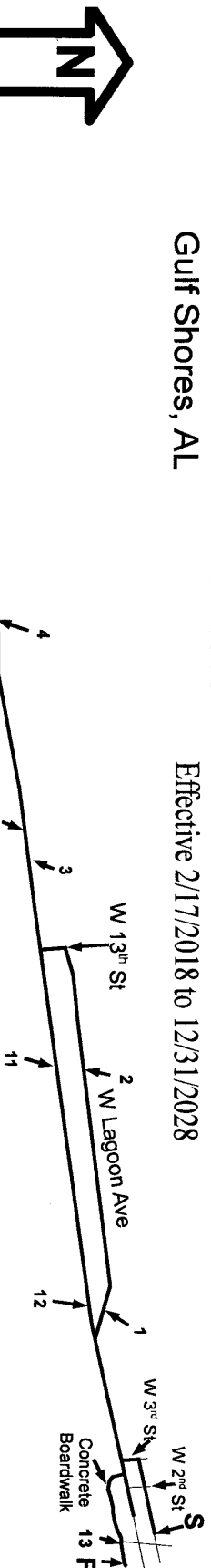
- Mile 1: Opposite condominium parking unit 105
- Mile 2: In line with mailbox 1293, E of 12th St
- Mile 3: E of bridge, in line with 3rd metal guardrail post
- Mile 4: 8' E of fireplug on N, in front of house 2080
- Mile 5: 10' W of drive to house 2464
- Mile 6: In line with utility pole between houses 2928 and 2936
- Mile 7: 51' W of mailbox 2973
- Mile 8: Opposite front door of house 2532 on N
- Mile 9: 26' W of fireplug between houses 2121 and 2113
- Mile 10: West of bridge, center of driveway of house 1717
- Mile 11: Opposite Stop sign on NW corner of 12th St
- Mile 12: 21' E of fireplug in front of 931 Crystal Shores West
- Mile 13: In line with SW corner of wooden fence of The Hangout!

Course was measured on the SPR
and the runners have full use of the
road unless otherwise noted.

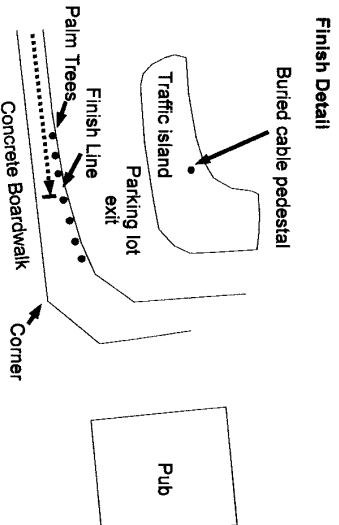
Diagrams to scale

Start and T-A marked with paint and washers
Finish on concrete and marked with paint and reference to landmarks
Splits: Marked with paint and washers.

Measured by Jon Bowie (Daphne, AL 251-209-0887)
jnbowie@gmail.com 19 January 2014 and 16 February 2018



Start: 24' E of large concrete pole 959, closest to Hwy 59



Finish: In line with buried cable pedestal on N.
51'1" W of corner on SE
4'6" W of middle (of 7) palm tree on N



**Road Running Technical Council
USA Track & Field
Measurement Certificate**



Name of the course L A Fleet Feet Sea Turtle Half Marathon 2018 Distance 21.0975km
 Location (state) Alabama (city) Gulf Shores
 Type of course: road race calibration course
 Measuring method: bicycle steel tape electronic distance meter
 Measured by (name, address, phone & e-mail) Jon Bowie, 9424 Autauga Bend, Daphne, AL 36526
251-209-0887, jnbowie@gmail.com
 Race contact (name, address, phone & e-mail) L A Fleet Feet, POB 768
Gulf Shores, AL 36547, 205-966-4366, grahamfd@msn.com
 Date(s) when course measured: 2/16/2018
 Number of measurements of entire course: 2 Course Configuration: Out/Back
 Elevation (meters above sea level) Start 4 Finish 3 Highest 5 Lowest 1
 Straight line distance between start & finish 288m Drop 0.05 m/km Separation 1.37 %
 Type of surface: paved 100 % dirt % gravel % grass % track %
 Effective date of certification: 2/17/2018 Certification code: AL18010JE

Notice to Race Director: Use this Certification Code in **all** public announcements relating to your race.

Be It Officially Noted That

Based on examination of data provided by the above named measurer, the course described above and in the map attached is hereby certified as reasonably accurate in measurement according to the standards adopted by the Road Running Technical Council. If **any** changes are made to the course, this certification becomes void, and the course must then be recertified.

Verification of Course — In the event a National Open Record is set on this course, or at the discretion of USA Track & Field, a verification remeasurement may be required to be performed by a member of the Road Running Technical Council. If such a remeasurement shows the course to be short, then all pending records will be rejected and the course certification will be cancelled.

This certification expires on December 31 in the year **2028**

AS NATIONALLY CERTIFIED BY:

Jon Elmore Date: 2/18/2018

Jon Elmore – USATF/RRTC Certifier
 3428 Tanglewood Dr SW, Decatur AL 35603 • 256-476-3517 • jklca5@att.net