



**Road Running Technical Council  
USA Track & Field**

# **Measurement Certificate**



Name of the course Baker Park 5K Distance 5 km  
 Location (state) MD (city) Frederick  
 Type of course: Road Race  
 Measuring Methods: Bicycle  
 Measured By Tim OKeefe - 7214 Limestone Lane - Middletown, MD 21769 - (301) 788-5658 - timrunr@aol.com  
 Race Contact Tim O - 7214 Limestone Lane Middletown, MD 21769 - 301-788-5658 - timrur@aol.com  
 Date(s) when course measured: 11/16/2025  
 Number of measurements of entire course: 2 Course Configuration: keyhole (out/loop/back)  
 Elevation (meters above sea level) Start 88.00 Finish 88.00 Lowest 78 Highest 100  
 Straight line distance between start and finish 0 m Drop: 0.00 m/km Separation 0.00 %  
 Type of surface: Paved 100 % Dirt 0 % Gravel 0 % Grass 0 % Track 0 %  
 Effective date of certification: November 25, 2025 Certification code: MD25008NP

Note to Race Director: Use this Certification Code in all public announcements relating to your race.

## ***Be It Officially Noted That***

Based on examination of data provided by the above named measurer, the course described above and in the map attached is hereby certified as reasonably accurate in measurement according to the standards adopted by the Road Running Technical Council. If any changes are made to the course, this certification becomes void, and the course must then be recertified.

**Verification of Course ---** In the event a National Open Record is set on the course, or at the discretion of USA Track & Field, a verification measurement may be required to be performed by a member of the Road Running Technical Council. If such a remeasurement shows the course to be short, then all pending records will be rejected and the course certification will be cancelled.

***This certification expires on December 31 of the year:*** **2035**

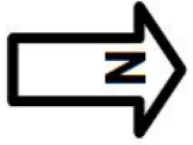


**AS NATIONALLY CERTIFIED BY:**

Date: April 29, 2026

Nathan Porch - USATF/RRTC Certifier - 2605 LATONA RD, Baltimore MD 21214  
 (856) 803-7678 - nathan@getsetgoconsulting.com

# Baker Park 5K Frederick, MD



**Start:** West 2<sup>nd</sup> St on west side of Talley Rec Ctr. 11" west of west side of metal plate on sidewalk, 23' 9" east of light pole. Nail in a washer on road marks S/F point.

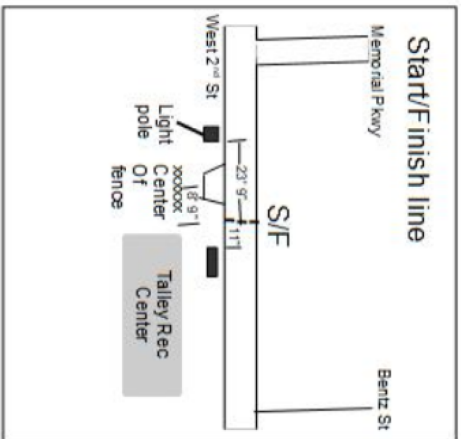
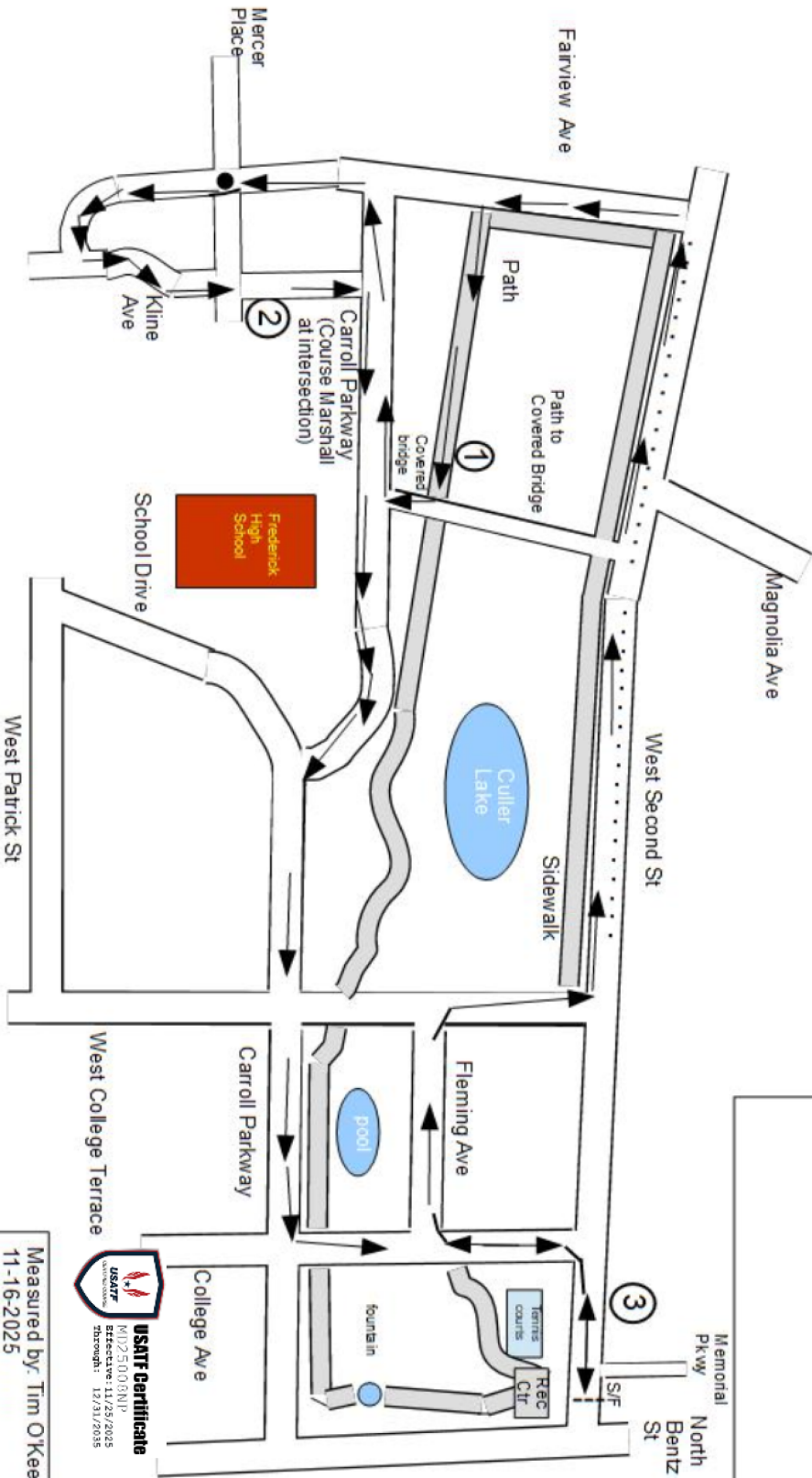
**Mile 1:** On bike path west of covered bridge. 36' 1" west of 2<sup>nd</sup> light, 37' 9" east of green sign.

**Mile 2:** Even with fire hydrant on east side of Kline Blvd adjacent to Mercer Place.

**Mile 3:** Even with east end of house 309 West 2<sup>nd</sup> St

**Finish:** Same as start

The course was measured using the full width of the road for the shortest possible route except on West 2<sup>nd</sup> St between West College & Fairview where runners must stay to the left of the cones.



Measured by: Tim O'Keefe  
11-16-2025  
timrunr@aol.com

