



*Road Running Technical Council
USA Track & Field
Measurement Certificate*



Name of the course Queen City Mile Distance 1 mi
Location (state) NY (city) Buffalo
Type of course: Road Race
Measuring Methods: Bicycle
Measured By Jeff John - Box 608 - Amherst, NY 14226 - (716) 982-4779 - RaceMeasure@BuffaloRunners.com
Race Contact Amy Fakterowitz - amyfact1@gmail.com
Date(s) when course measured: 06/24/2025
Number of measurements of entire course: 2 Course Configuration: point to point
Elevation (meters above sea level) Start 175.87 Finish 174.65 Lowest 174.65 Highest 176.78
Straight line distance between start and finish 170 m Drop 0.76 m/km Separation 10.56 %
Type of surface: Paved 100 % Dirt 0 % Gravel 0 % Grass 0 % Track 0 %
Effective date of certification: July 1, 2025 Certification code: NY25007JJ

Note to Race Director: Use this Certification Code
in all public announcements relating to your race.

Be It Officially Noted That

Based on examination of data provided by the above named measurer, the course described above and in the map attached is hereby certified as reasonably accurate in measurement according to the standards adopted by the Road Running Technical Council. If any changes are made to the course, this certification becomes void, and the course must then be recertified.

Verification of Course --- In the event a National Open Record is set on the course, or at the discretion of USA Track & Field, a verification measurement may be required to be performed by a member of the Road Running Technical Council. If such a remeasurement shows the course to be short, then all pending records will be rejected and the course certification will be cancelled.

This certification expires on December 31 of the year: **2035**

Jeffrey D John

AS NATIONALLY CERTIFIED BY:

Date: July 1, 2025

Jeff John - USATF/RRTC Certifier - Box 608, Amherst NY 14226
(716) 982-4779 - RaceMeasure@BuffaloRunners.com

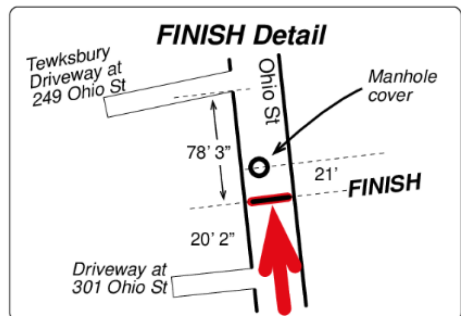
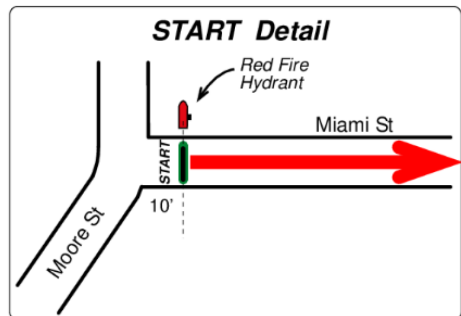
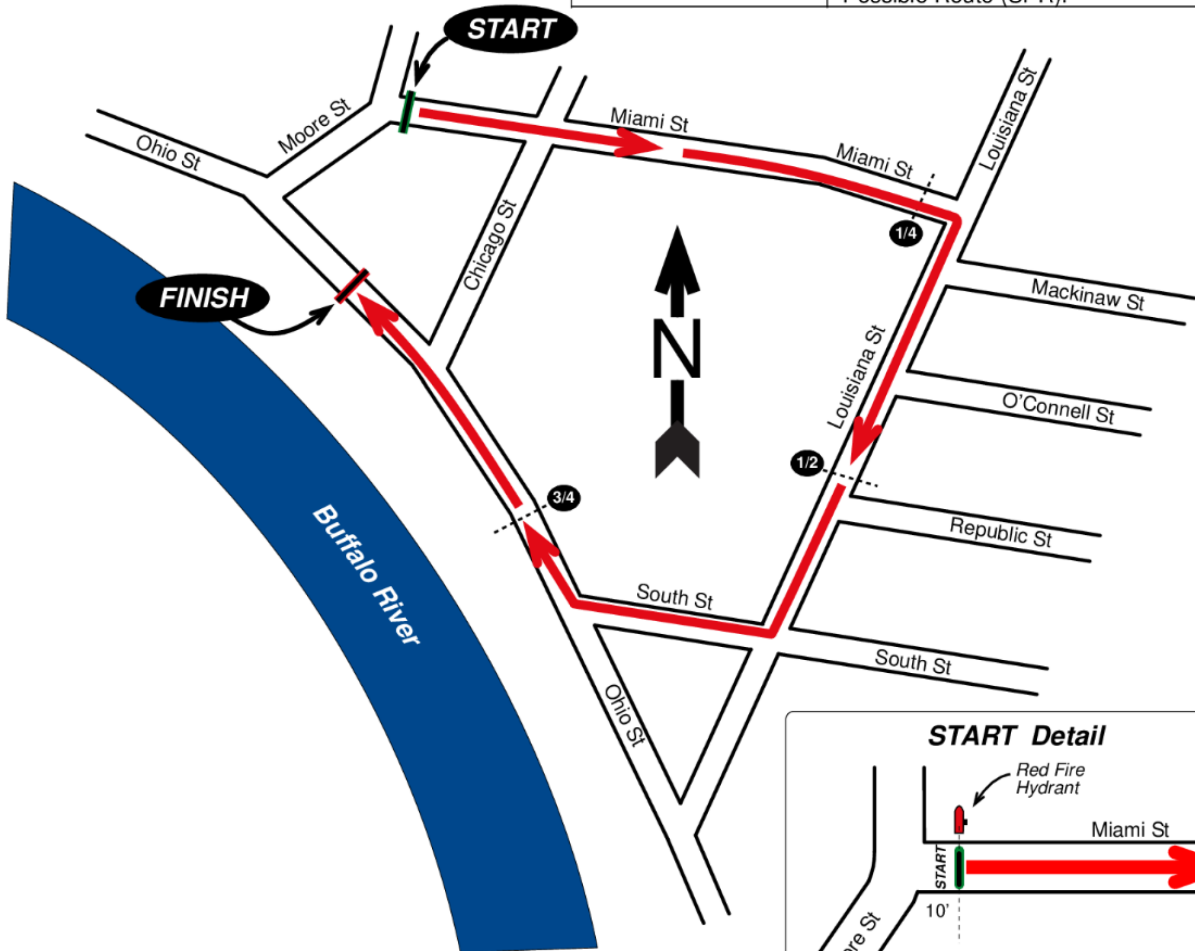
Queen City Mile Buffalo, NY



USATF Certificate

NY25007JJ
 Effective: 07/01/2025
 Through: 12/31/2035

Course Distance:	1 Mile
Date Measured:	June 24, 2025
Measured By:	Jeff John <i>RaceMeasure@BuffaloRunners.com</i>
Notes	This course was measured using the full width of the road and the Shortest Possible Route (SPR).



START, FINISH and 1/4 Mile Split Locations

START On Miami St at the intersection with Moore St, 10 feet east of Moore St, and at the red fire hydrant on north side of Miami St, and 3 feet east of Power Pole # NG 11.

1/4 MILE On Miami St, 113 feet west of intersection with Louisiana St, and 50' before (west of) power pole # 8873.

1/2 MILE On Louisiana St, 16' before (north of) Lamp Pole # 195 (on east side of road), and 34' before Republic St.

3/4 MILE 100' south of 405 Ohio St (Buffalo Scholastic Rowing Assoc.), on the bridge over "Dead Creek", 78' 3" north of south edge of the steel tressle fence structure lining the road at this point.

FINISH Between 301 and 249 Ohio St, 20' 2" past (north of) the north edge of the north driveway of 301 Ohio St, 78' 3" before (south of) 249 Ohio St (Tewksbury Restaurant), and 21' before (south of) Big Round Manhole Cover in Ohio St.