



*Road Running Technical Council
USA Track & Field*
Measurement Certificate



Name of the course 2025 Hampton Half Distance 21.0975 km
Location (state) NH (city) Hampton
Type of course: Road Race
Measuring Methods: Bicycle
Measured By Christopher Bernier - 14 Skyview Drive - Rindge, NH 03461 - (603) 899-3210 - chris@sub5racing.com
Race Contact Paul Rodriguez - PO Box 526 Grantham, NH 03857 - 5034130788 - paul@calibrateevents.com
Date(s) when course measured: 02/07/2025
Number of measurements of entire course: 2 Course Configuration: complex of different loop
Elevation (meters above sea level) Start 4.00 Finish 4.00 Lowest 2 Highest 28
Straight line distance between start and finish 0 m Drop 0.00 m/km Separation 0.00 %
Type of surface: Paved 100 % Dirt 0 % Gravel 0 % Grass 0 % Track 0 %
Effective date of certification: February 11, 2025 Certification code: NH25003JK

Note to Race Director: Use this Certification Code
in all public announcements relating to your race.

Be It Officially Noted That

Based on examination of data provided by the above named measurer, the course described above and in the map attached is hereby certified as reasonably accurate in measurement according to the standards adopted by the Road Running Technical Council. If any changes are made to the course, this certification becomes void, and the course must then be recertified.

Verification of Course --- In the event a National Open Record is set on the course, or at the discretion of USA Track & Field, a verification measurement may be required to be performed by a member of the Road Running Technical Council. If such a remeasurement shows the course to be short, then all pending records will be rejected and the course certification will be cancelled.

This certification expires on December 31 of the year: **2035**

AS NATIONALLY CERTIFIED BY:

Date: February 14, 2025

Justin Kuo - USATF/RRTC Certifier - 39 Oakland Rd, Brookline MA 02445
(617) 487-4463 - jkuo+certifier@usatfne.org

2025 Hampton Half

Hampton NH

21.0975km

- * Course measured with SPR (Shortest Possible Route) unless otherwise noted
- * Not all crossroads shown
- * Not to scale



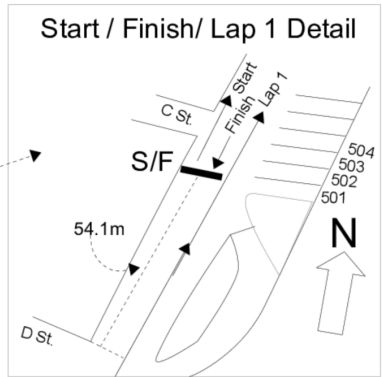
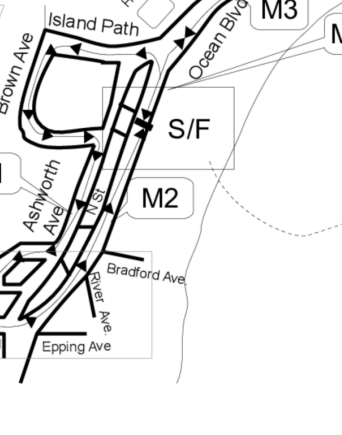
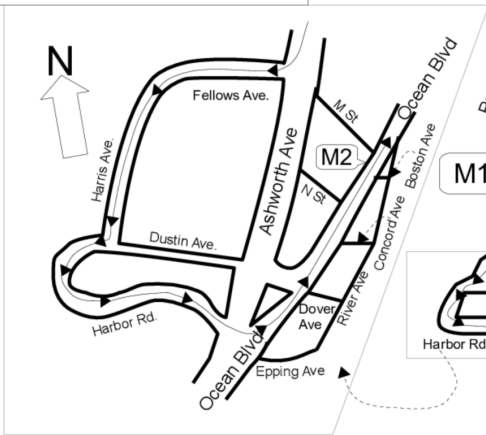
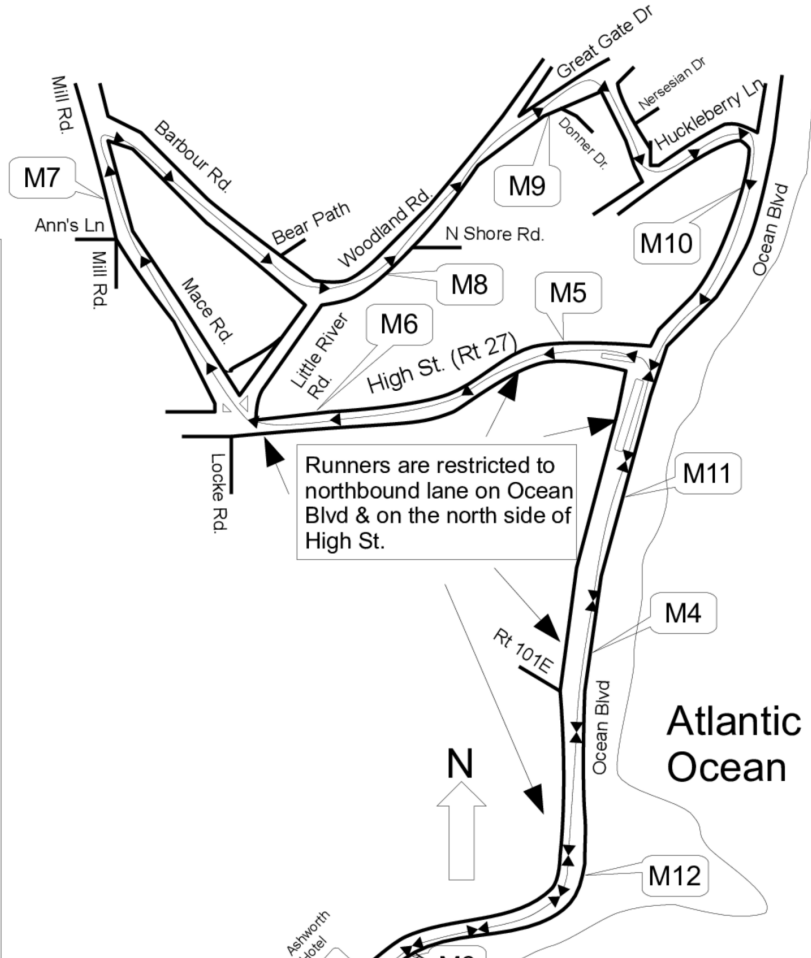
USATF Certificate

NH25003JK
 Effective: 02/11/2025
 Through: 12/31/2035

Measured by Chris Bernier
 on Feb 7, 2025
chris@Sub5Racing.com
 603.801.5757

- SG = Sewer Grate
- CW = Crosswalk
- UP = Utility Pole
- LP = Light Pole
- PS = Parking Space
- DW = Driveway

- Start/ Finish:** On west side of Ocean Blvd, parallel to PS # 502 & 54.1m north of D St.
- Mile 1:** On the west side of Ashworth Ave. 8.4m south of Auburn Ave and 3.8m north of DW to Ashworth Place
- Mile 2:** On west side of Ocean Blvd. 10.4m north of N St & 2.5m south of #61 sidewalk entrance.
- Mile 3:** On SE side of Ocean Blvd. Parallel to PS 1212 in lot 6.
- Mile 4:** On east side of Ocean Blvd. Parallel to SG across from the entrance to 3rd St.
- Mile 5:** On the north side of High St, parallel to the west side of DW #522 and 1.6m east of SG.
- Mile 6:** On the north side of High St. 9.2m west Taylor St. and 11m east of DW 318.
- Mile 7:** On east side of Mill Rd. 1m north of UP 180/38 & 9m south of DW 195.
- Mile 8:** on east side of Woodland Rd. 2m north of McCarron Rd. & parallel to end of rock wall.
- Mile 9:** On Great Gate Dr. 3m SW of Donner Dr. & 9m NE of DW 1 (Donner Dr.)
- Mile 10:** On east side of Ocean Blvd. Parallel to mailbox for #1032.
- Mile 11:** On east side of Ocean Blvd. In between #837 & #833.
- Mile 12:** On east side of Ocean Blvd. 13.7m north of Dumas Ave. & 27m south of gravel median.
- Mile 13:** On west side of Ocean Blvd. 9.9m north of A St. & parallel to PS # 559.



This page is intentionally blank.