



**Road Running Technical Council
USA Track & Field**

Measurement Certificate



Name of the course Sun Run: La Primera 5K Distance 5 km
 Location (state) AZ (city) Tucson
 Type of course: Road Race
 Measuring Methods: Bicycle
 Measured By Lucas Tyler - 3708 N Tucson Blvd - Tucson, AZ 85716 - (520) 307-1942 - lucastyler@hotmail.com
 Race Contact Kelly Thrush - 7208418913 - kelly@gratitudeandgracefoundation.org
 Date(s) when course measured: 01/12/2025
 Number of measurements of entire course: 2 Course Configuration: same out/back
 Elevation (meters above sea level) Start 686.41 Finish 686.41 Lowest 674.52 Highest 689.76
 Straight line distance between start and finish 0 m Drop 0.00 m/km Separation 0.00 %
 Type of surface: Paved 99 % Dirt 1 % Gravel 0 % Grass 0 % Track 0 %
 Effective date of certification: January 23, 2025 Certification code: AZ25004JOE

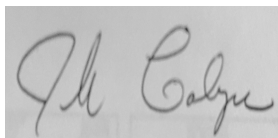
Note to Race Director: Use this Certification Code in all public announcements relating to your race.

Be It Officially Noted That

Based on examination of data provided by the above named measurer, the course described above and in the map attached is hereby certified as reasonably accurate in measurement according to the standards adopted by the Road Running Technical Council. If any changes are made to the course, this certification becomes void, and the course must then be recertified.

Verification of Course --- In the event a National Open Record is set on the course, or at the discretion of USA Track & Field, a verification measurement may be required to be performed by a member of the Road Running Technical Council. If such a remeasurement shows the course to be short, then all pending records will be rejected and the course certification will be cancelled.

This certification expires on December 31 of the year: **2035**

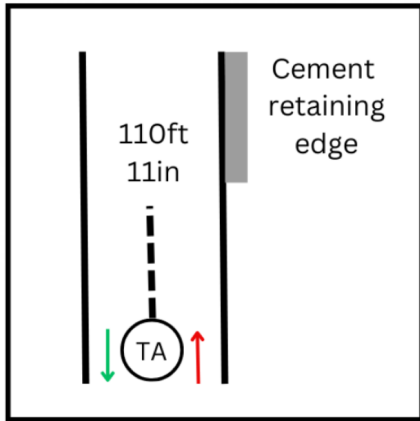


AS NATIONALLY CERTIFIED BY:

Date: February 21, 2025

Joseph Galope - USATF/RRTC Certifier - 13240 N 13th Ln, Phoenix AZ 85029
 (602) 380-4797 - joe.galope@gmail.com

Turn Around Detail



Sun Run : La Primera 5K

5-Kilometers

Christopher Columbus Park

4300 N Silverbell Rd

Tucson, AZ 85745

Measured by lucastyler@hotmail.com

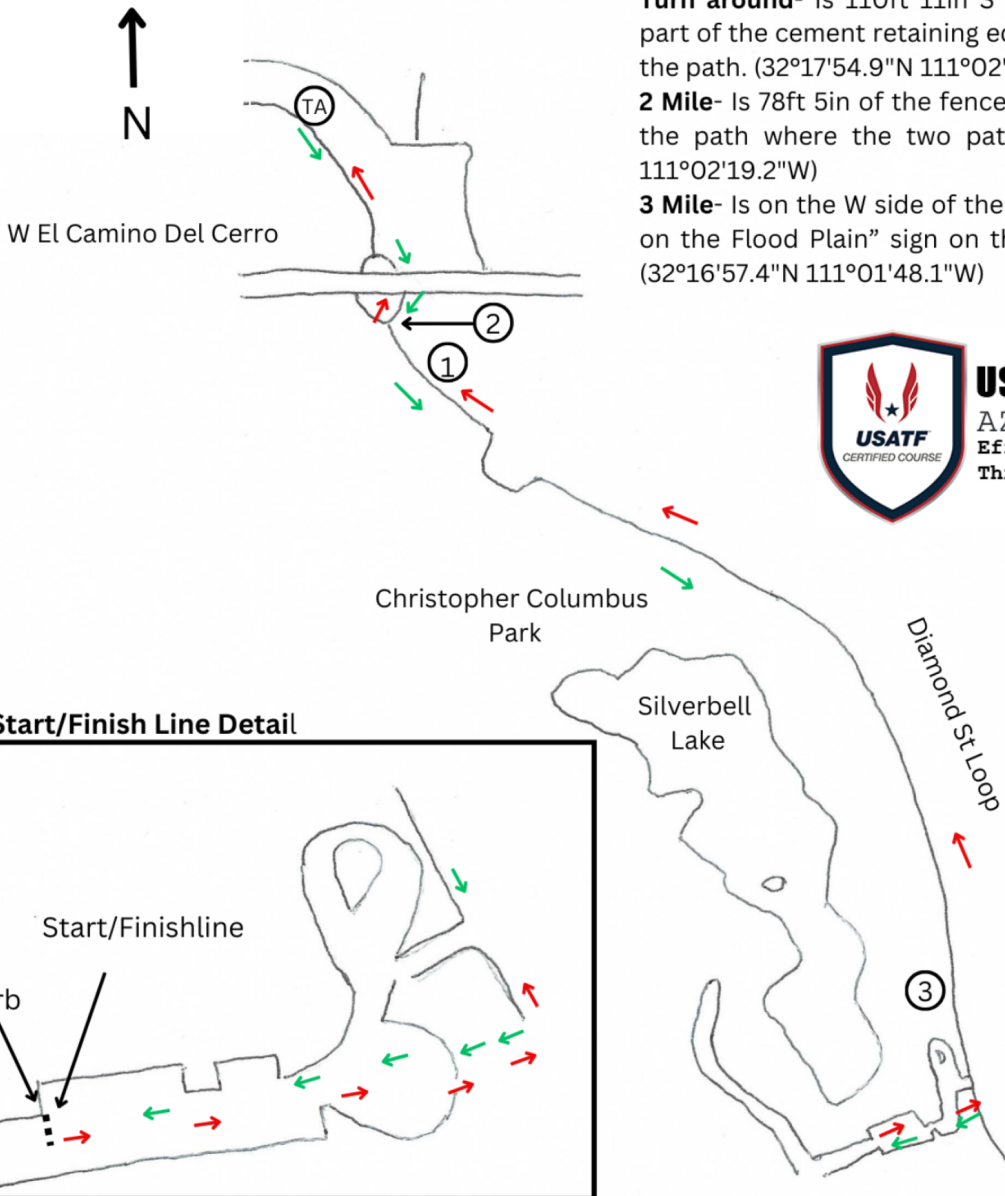
Start/Finish line- Is in line with the where the cement curb makes a 90 angle on the N side of the parking lot on the W side of the parking lot. (32°16'54.6"N 111°01'51.6"W)

1 Mile- On E side of path N 48ft 8in from where the cement and the railing start on the S side of the bridge. (32°17'30.8"N 111°02'16.7"W)

Turn around- Is 110ft 11in S of the most southern part of the cement retaining edge along the E side of the path. (32°17'54.9"N 111°02'31.7"W)

2 Mile- Is 78ft 5in of the fence post on the N side of the path where the two paths join. (32°17'35.9"N 111°02'19.2"W)

3 Mile- Is on the W side of the path 1ft S of the "Life on the Flood Plain" sign on the E side of the path. (32°16'57.4"N 111°01'48.1"W)



USATF Certificate

AZ25004JOE

Effective: 01/23/2025

Through: 12/31/2035

Start/Finish Line Detail

