



**Road Running Technical Council  
USA Track & Field**

# **Measurement Certificate**



Name of the course Sun Run: La Primera 10k Distance 10 km  
 Location (state) AZ (city) Tucson  
 Type of course: Road Race  
 Measuring Methods: Bicycle  
 Measured By Lucas Tyler - 3708 N Tucson Blvd - Tucson, AZ 85716 - (520) 307-1942 - lucastyler@hotmail.com  
 Race Contact Kelly Thrush - 720 8418913 - kelly@gratitudeandgracefoundation.org  
 Date(s) when course measured: 01/12/2025  
 Number of measurements of entire course: 2 Course Configuration: keyhole (out/loop/back)  
 Elevation (meters above sea level) Start 686.71 Finish 686.71 Lowest 674.52 Highest 689.76  
 Straight line distance between start and finish 0 m Drop 0.00 m/km Separation 0.00 %  
 Type of surface: Paved 99 % Dirt 0 % Gravel 0 % Grass 0 % Track 0 %  
 Effective date of certification: January 23, 2025 Certification code: AZ25005JOE

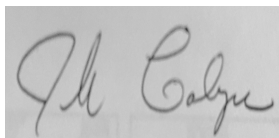
Note to Race Director: Use this Certification Code in all public announcements relating to your race.

## ***Be It Officially Noted That***

Based on examination of data provided by the above named measurer, the course described above and in the map attached is hereby certified as reasonably accurate in measurement according to the standards adopted by the Road Running Technical Council. If any changes are made to the course, this certification becomes void, and the course must then be recertified.

**Verification of Course ---** In the event a National Open Record is set on the course, or at the discretion of USA Track & Field, a verification measurement may be required to be performed by a member of the Road Running Technical Council. If such a remeasurement shows the course to be short, then all pending records will be rejected and the course certification will be cancelled.

***This certification expires on December 31 of the year:*** **2035**



**AS NATIONALLY CERTIFIED BY:**

Date: February 21, 2025

Joseph Galope - USATF/RRTC Certifier - 13240 N 13th Ln, Phoenix AZ 85029  
 (602) 380-4797 - joe.galope@gmail.com

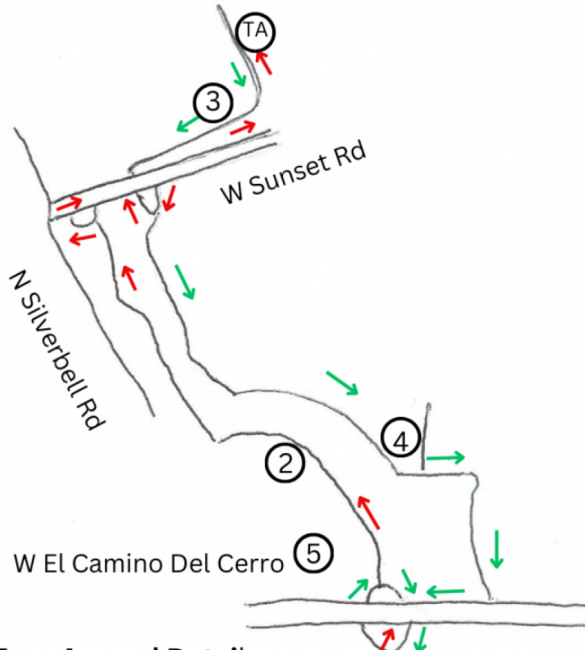


**USATF Certificate**

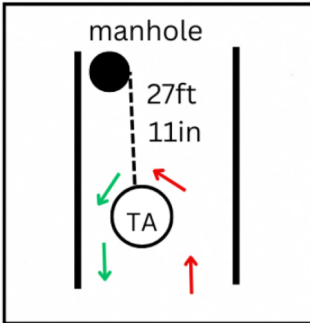
AZ25005JOE  
 Effective: 01/23/2025  
 Through: 12/31/2035

**Sun Run : La Primera 10K**

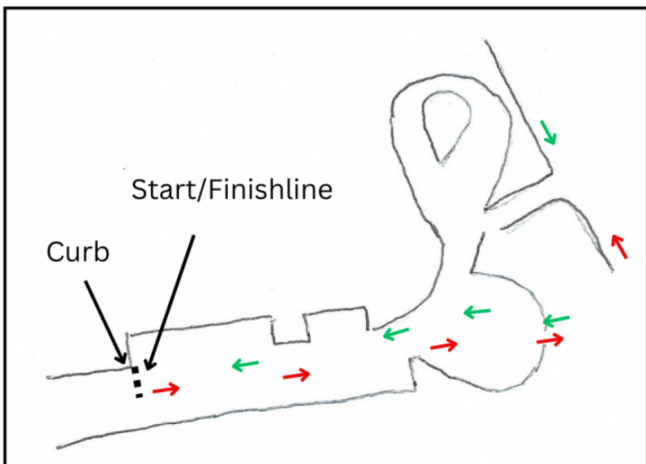
10-Kilometers  
 Christopher Columbus Park  
 4300 N Silverbell Rd  
 Tucson, AZ 85745  
 Measured by  
 lucastylar@hotmail.com



**Turn Around Detail**



**Start/Finish Line Detail**



**Start/Finish line-** Is in line with the where the cement curb makes a 90 angle on the N side of the parking lot on the W side of the parking lot. (32°16'54.6"N 111°01'51.6"W)

**1 Mile-** On E side of path N 48ft 8in from where the cement and the railing start on the S side of the bridge. (32°17'30.8"N 111°02'16.7"W)

**2 Mile-** Is on the E side of the path 210ft 6in from the base 2 power poles on the W side of the path. (32°18'06.5"N 111°.0434370"W)

**3 Mile-** Is on the E side of the path 41ft 8in of the green power box (228) on the S side of the path. (32°30'87824-.5"N 111°02'51.2"W)

**Turn around-** Is S 27ft 11in from the Pima County Sanitary sewer manhole cover in the middle of the path. (32°18'36.3"N 111°02'36.6"W)

**4 Mile-** Is 263ft 4in S from the end of the guard railing on the E side of the path. (32°18'01.5"N 111°02'42.3"W)

**5 Mile-** Is 25ft 4in from the sign next to the bridge (Yield to on coming path user)

**6 Mile-** On W side of path N 36ft 6in of the sign (Keep dog on leash). (32°17'03.4"N 111°01'49.2"W) .