



**Road Running Technical Council
USA Track & Field
Measurement Certificate**



Name of the course 5K Love Run Distance 5 km
Location (state) TN (city) norris
Type of course: Road Race
Measuring Methods: Bicycle
Measured By Glenn Richters - 1008 Wallace Road - Knoxville, TN 37919 - (865) 250-2194 - grichters@gmail.com
Race Contact Robert May - 752 N. Main Street Clinton, TN 37716 - 865-924-7729 - runcoachmay@gmail.com
Date(s) when course measured: 10/04/2024
Number of measurements of entire course: 2 Course Configuration: loop
Elevation (meters above sea level) Start 325.22 Finish 325.22 Lowest 291.69 Highest 343.51
Straight line distance between start and finish 0 m Drop 0.00 m/km Separation 0.00 %
Type of surface: Paved 100 % Dirt 0 % Gravel 0 % Grass 0 % Track 0 %
Effective date of certification: November 27, 2024 Certification code: TN24038MS

Note to Race Director: Use this Certification Code
in all public announcements relating to your race.

Be It Officially Noted That

Based on examination of data provided by the above named measurer, the course described above and in the map attached is hereby certified as reasonably accurate in measurement according to the standards adopted by the Road Running Technical Council. If any changes are made to the course, this certification becomes void, and the course must then be recertified.

Verification of Course --- In the event a National Open Record is set on the course, or at the discretion of USA Track & Field, a verification measurement may be required to be performed by a member of the Road Running Technical Council. If such a remeasurement shows the course to be short, then all pending records will be rejected and the course certification will be cancelled.

This certification expires on December 31 of the year: **2034**

AS NATIONALLY CERTIFIED BY:

Date: December 9, 2024

Matthew Studholme - USATF/RRTC Certifier - 813 Barton Ave, Chattanooga TN 37405
(276) 206-7202 - sheddingcat@comcast.net

5K LOVE RUN
NORRIS, TN

This course was measured using the full width of the road and the shortest possible route, unless otherwise noted.

Note: Roads are open; roads do not need to be coned, except at the turn from Dogwood Road to Norris Square.



USATF Certificate

TN24038MS

Effective: 11/27/2024

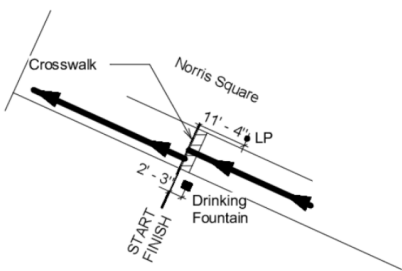
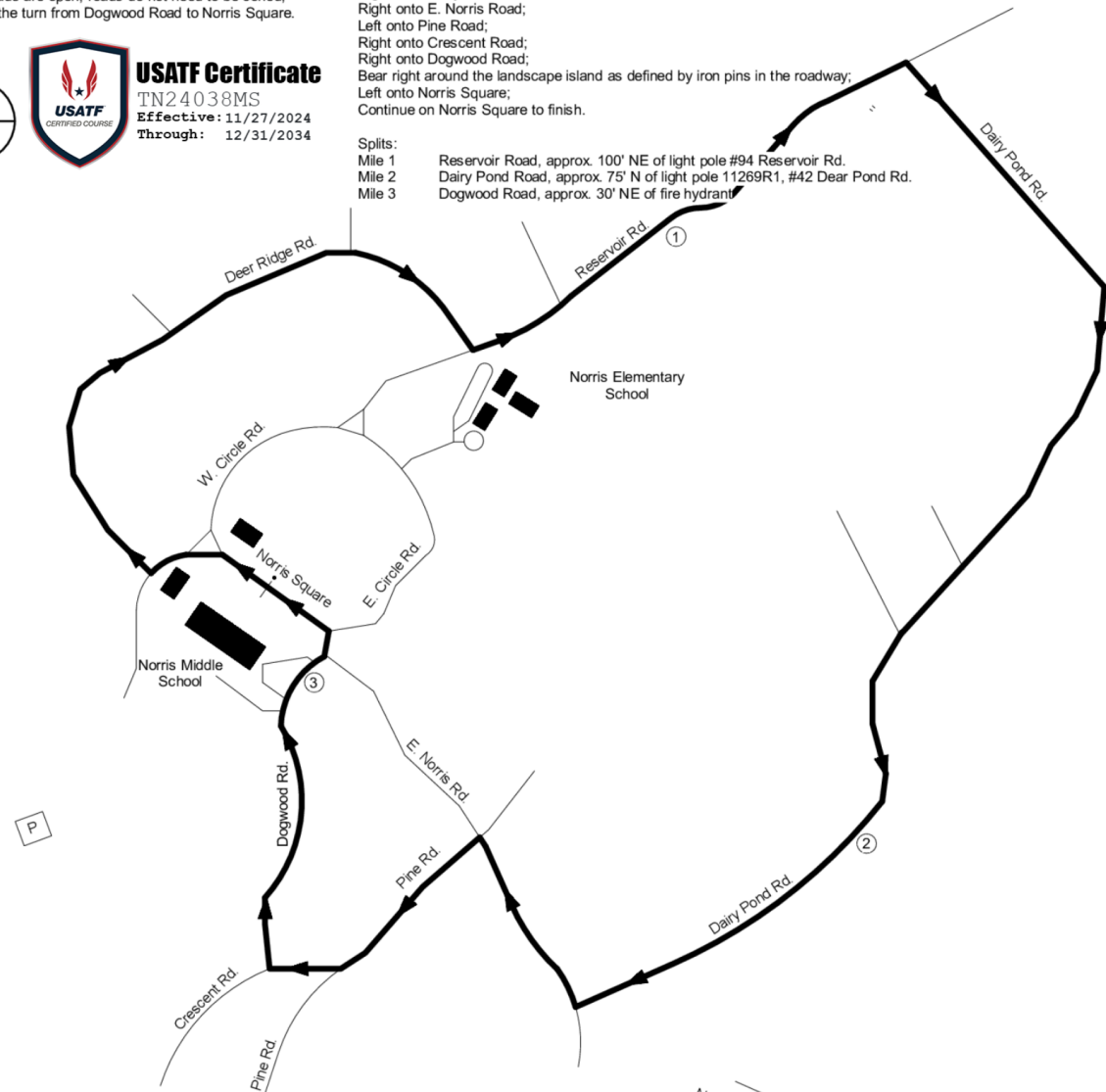
Through: 12/31/2034

Start and Finish line is located on Norris Square in front of the Norris Middle School, exactly 2 feet 3 inches west from the drinking fountain and 11 feet 4 inches west from the center of light pole; aligning with the NW stripe of the crosswalk.

Measured by: Glenn Richters
865.250.2194
grichters@gmail.com
on 10.04.2024

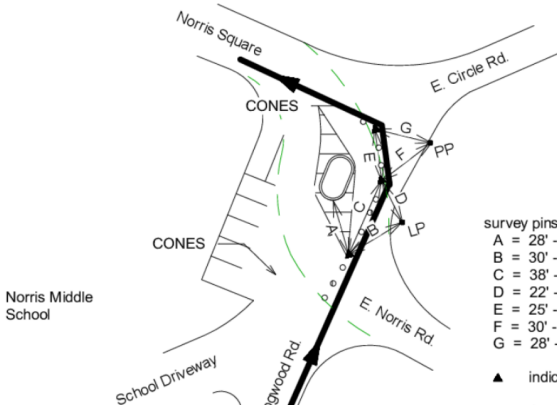
Start on Norris Square, heading west;
Left onto W. Norris Road;
Right onto Deer Ridge Road;
Left onto Reservoir Road, heading eastbound;
Right onto Dairy Pond Road;
Right onto E. Norris Road;
Left onto Pine Road;
Right onto Crescent Road;
Right onto Dogwood Road;
Bear right around the landscape island as defined by iron pins in the roadway;
Left onto Norris Square;
Continue on Norris Square to finish.

Splits:
Mile 1 Reservoir Road, approx. 100' NE of light pole #94 Reservoir Rd.
Mile 2 Dairy Pond Road, approx. 75' N of light pole 11269R1, #42 Dear Pond Rd.
Mile 3 Dogwood Road, approx. 30' NE of fire hydrant



Norris Middle School

Start/Finish Line



Norris Sq. Intersection

survey pins set, distances:dl

A = 28' - 6"

B = 30' - 0"

C = 38' - 9"

D = 22' - 0"

E = 25' - 9"

F = 30' - 8"

G = 28' - 0"

▲ indicates survey pin set

LP light pole

PP power pole