



**Road Running Technical Council
USA Track & Field
Measurement Certificate**



Name of the course Emerald Isle Half Marathon Distance 21.0975 km
Location (state) NC (city) Emerald Isle
Type of course: Road Race
Measuring Methods: Bicycle
Measured By Chuck Magera, 1090 N SHADOW DR., Mt Pleasant, SC 29464, chasroadraceservices@gmail.com, 843-364-4
Race Contact Candance Dooley, 7500 Emerald Dr, Emerald Isle, NC 28594 252-254-3424 cdooley@emeraldisle-nc.org
Date(s) when course measured: 03/19/2025
Number of measurements of entire course: 2 Course Configuration: keyhole
Elevation (meters above sea level) Start 3.40 Finish 3.40 Lowest 1.83 Highest 8.84
Straight line distance between start and finish 31.4m Drop 0.00 m/km Separation 0.15 %
Type of surface: Paved 100 % Dirt 0 % Gravel 0 % Grass 0 % Track 0 %
Effective date of certification: March 28, 2025 Certification code: NC25020DF

Note to Race Director: Use this Certification Code
in all public announcements relating to your race.

Be It Officially Noted That

Based on examination of data provided by the above named measurer, the course described above and in the map attached is hereby certified as reasonably accurate in measurement according to the standards adopted by the Road Running Technical Council. If any changes are made to the course, this certification becomes void, and the course must then be recertified.

Verification of Course --- In the event a National Open Record is set on the course, or at the discretion of USA Track & Field, a verification measurement may be required to be performed by a member of the Road Running Technical Council. If such a remeasurement shows the course to be short, then all pending records will be rejected and the course certification will be cancelled.

This certification expires on December 31 of the year: **2035**

AS NATIONALLY CERTIFIED BY:

Date: July 31, 2025

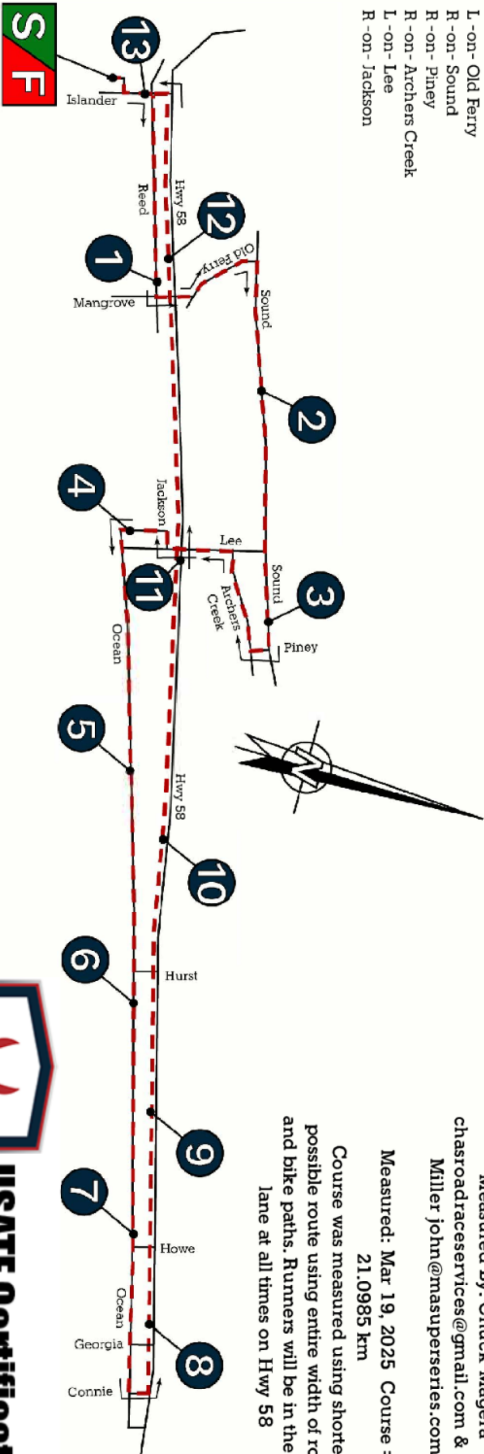
Dick Forbis - USATF/RRTC Certifier - 137 Lattice Lane, Carrboro NC 27510
(919) 360-6006 - dick_forbis@unc.edu

Emerald Isle Half-Marathon

Emerald Isle, NC

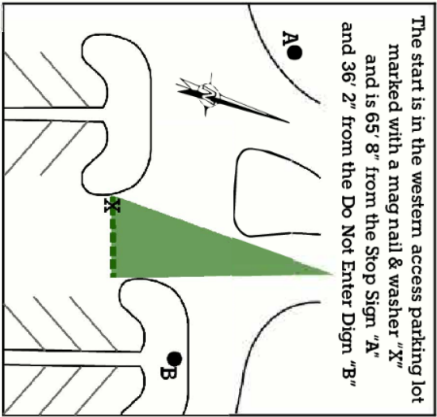
ROUTE
Start in Western Access lot
R - on Louise
L - on- Islander
L - on- Reed
L - on- Mangrove
L - on- Old Ferry
R - on- Sound
R - on- Piney
R - on- Archers Creek
L - on- Lee
R - on- Jackson

L - on- Ocean
L - on- Connie
L - on- Hwy 58 bike path
L - on- Islander
Finish in Western Access lot

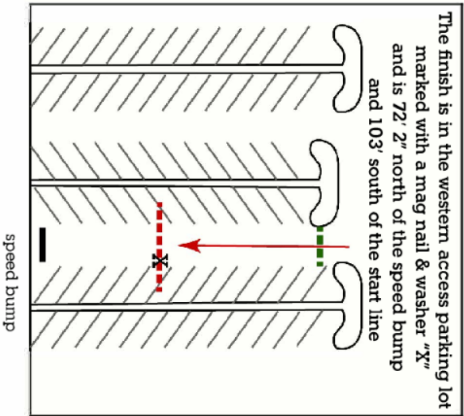


Measured By: Chuck Magera
chasroadraceservices@gmail.com & John
Miller john@masuperseries.com
Measured: Mar 19, 2025 Course =
21.0985 km
Course was measured using shortest
possible route using entire width of roads
and bike paths. Runners will be in the bike
lane at all times on Hwy 58

Start Detail



Finish Detail



USATF Certificate

NC25020DF
Effective: 03/28/2025
Through: 12/31/2035

SPLITS

- 1 Mile - On Reed 75' West of Mangrove
- 2 Mile - On Sound 120' West of Bogue
- 3 Mile - On Sound 110' West of Piney
- 4 Mile - On Jackson 100 North of Ocean
- 5 Mile - On Ocean 60' West of Santa Maria
- 6 Mile - On Ocean 320' West of Clark
- 7 Mile - On Ocean at Howe
- 8 Mile - On bike path 300' West of Georgia
- 9 Mile - On bike path 30' West of Clark
- 10 Mile - On bike path 200' West of Scotch Bonnet
- 11 Mile - On bike path at Lee
- 12 Mile - On bike path 115 West of Mangrove
- 13 Mile - On Islander 75' south of Reed