



**Road Running Technical Council
USA Track & Field**

Measurement Certificate



Name of the course 2025 Alameda Hospital Spring Run - 10K Distance 10 km
 Location (state) CA (city) Alameda
 Type of course: Road Race
 Measuring Methods: Bicycle
 Measured By Wendell Doman, 322 El PaseoCir, Walnut Creek, CA 94597, wendell@coastaltrailruns.com, 415-515-6761
 Race Contact Steve Ashbaker, steve@outfrontendurance.com, 510-205-5905
 Date(s) when course measured: 01/28/2025
 Number of measurements of entire course: 2 Course Configuration: several out/back sections
 Elevation (meters above sea level) Start 3.05 Finish 3.05 Lowest 1.52 Highest 4.57
 Straight line distance between start and finish 45.00m Drop 0.00 m/km Separation 0.45 %
 Type of surface: Paved 100 % Dirt 0 % Gravel 0 % Grass 0 % Track 0 %
 Effective date of certification: March 26, 2025 Certification code: CA25014TEB

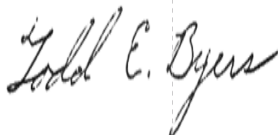
Note to Race Director: Use this Certification Code in all public announcements relating to your race.

Be It Officially Noted That

Based on examination of data provided by the above named measurer, the course described above and in the map attached is hereby certified as reasonably accurate in measurement according to the standards adopted by the Road Running Technical Council. If any changes are made to the course, this certification becomes void, and the course must then be recertified.

Verification of Course --- In the event a National Open Record is set on the course, or at the discretion of USA Track & Field, a verification measurement may be required to be performed by a member of the Road Running Technical Council. If such a remeasurement shows the course to be short, then all pending records will be rejected and the course certification will be cancelled.

This certification expires on December 31 of the year: **2035**



AS NATIONALLY CERTIFIED BY:

Date: May 19, 2025

Todd E. Byers - USATF/RRTC Certifier - 44444 N Shangri La Ln., New River AZ 85087
 (562) 665-1485 - byers_todd2@hotmail.com

2025 Alameda Hospital Spring Run - 10K

Alameda, CA Course Map (Map not to scale)

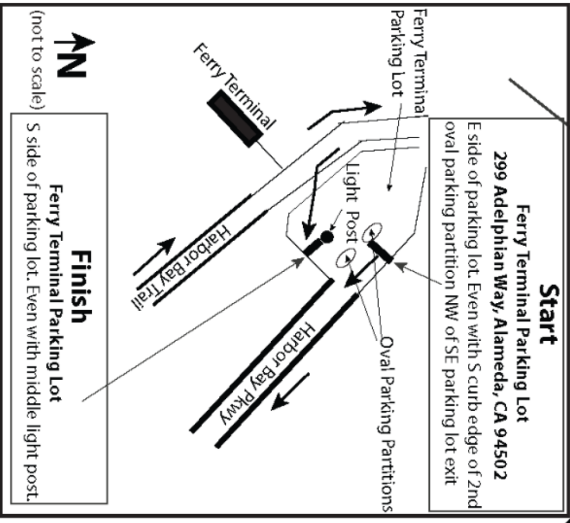
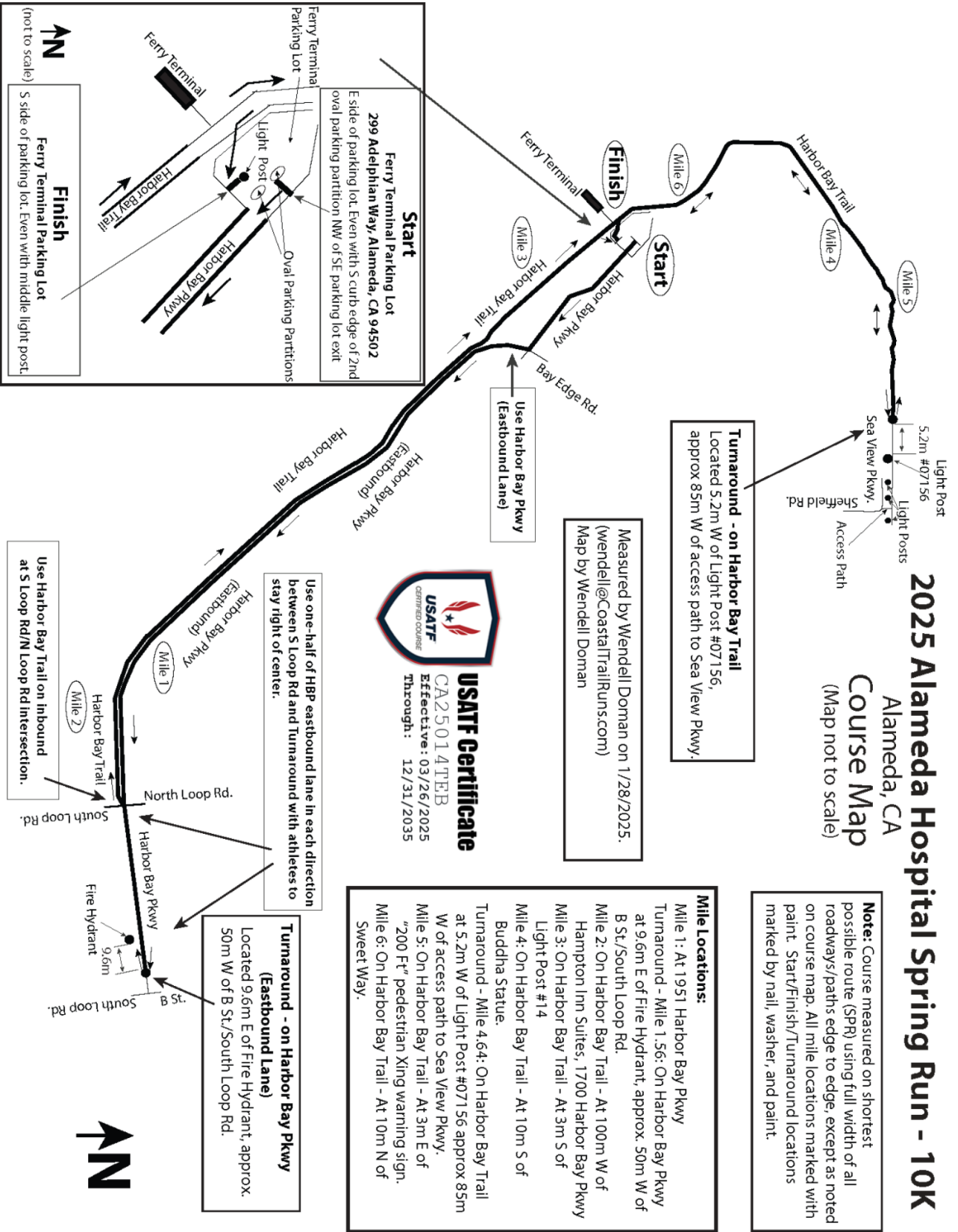
Note: Course measured on shortest possible route (SPR) using full width of all roadways/paths/edges to edge, except as noted on course map. All mile locations marked with paint. Start/Finish/Turnaround locations marked by nail, washer, and paint.

Turnaround - on Harbor Bay Trail
Located 5.2m W of Light Post #07156, approx 85m W of access path to Sea View Pkwy.

Measured by Wendell Doman on 1/28/2025.
(wendell@CoastalTrailRuns.com)
Map by Wendell Doman



Mile Locations:
 Mile 1: At 1951 Harbor Bay Pkwy
 Turnaround - Mile 1.56: On Harbor Bay Pkwy at 9.6m E of Fire Hydrant, approx. 50m W of B St./South Loop Rd.
 Mile 2: On Harbor Bay Trail - At 100m W of Hampton Inn Suites, 1700 Harbor Bay Pkwy
 Mile 3: On Harbor Bay Trail - At 3m S of Light Post #14
 Mile 4: On Harbor Bay Trail - At 10m S of Buddha Statue.
 Turnaround - Mile 4.64: On Harbor Bay Trail at 5.2m W of Light Post #07156 approx 85m W of access path to Sea View Pkwy.
 Mile 5: On Harbor Bay Trail - At 3m E of "200 Ft" pedestrian Xing warning sign.
 Mile 6: On Harbor Bay Trail - At 10m N of Sweet Way.



Use one-half of HBP eastbound lane in each direction between S Loop Rd and Turnaround with athletes to stay right of center.

Use Harbor Bay Trail on inbound at S Loop Rd/N Loop Rd intersection.

Turnaround - on Harbor Bay Pkwy (Eastbound Lane)
Located 9.6m E of Fire Hydrant, approx. 50m W of B St./South Loop Rd.

