



**Road Running Technical Council
USA Track & Field
Measurement Certificate**



Name of the course WineSTEM 5K Distance 5 km
Location (state) GA (city) Canton
Type of course: Road Race
Measuring Methods: Bicycle
Measured By Vince Adams, 3044 Ridgeview Ct, Villa Rica, GA 30180, vinceadams30@gmail.com, 770-834-5032
Race Contact Gary Jenkins, P.O. Box 81777, Atlanta, GA 30388 - pacesetr@bellsouth.net - 404-313-7710
Date(s) when course measured: 7/10/2022 - duplicate of GA22038WC on 4/10/2025
Number of measurements of entire course: 2 Course Configuration: Keyhole (out, loop, back)
Elevation (meters above sea level) Start 267.00 Finish 267.00 Lowest 263.00 Highest 272.00
Straight line distance between start and finish 0m Drop 0.00 m/km Separation 0.00 %
Type of surface: Paved 97 % Dirt 0 % Gravel 0 % Grass 3 % Track 0 %
Effective date of certification: April 10, 2025 Certification code: GA22071WC

Note to Race Director: Use this Certification Code
in all public announcements relating to your race.

Be It Officially Noted That

Based on examination of data provided by the above named measurer, the course described above and in the map attached is hereby certified as reasonably accurate in measurement according to the standards adopted by the Road Running Technical Council. If any changes are made to the course, this certification becomes void, and the course must then be recertified.

Verification of Course --- In the event a National Open Record is set on the course, or at the discretion of USA Track & Field, a verification measurement may be required to be performed by a member of the Road Running Technical Council. If such a remeasurement shows the course to be short, then all pending records will be rejected and the course certification will be cancelled.

This certification expires on December 31 of the year: **2032**

AS NATIONALLY CERTIFIED BY:

Date: April 14, 2025

Woody Cornwell - USATF/RRTC Certifier - 1532 Harrington St., Newberry SC 29108
(803) 405-1525 - woody.cornwell@gmail.com

WinESTEM 5K

Etowa River Park
600 Brown Industrial Pkwy
Canton, GA 30114



USATF Certificate

GA22071WC
Effective: 04/10/2025
Through: 12/31/2032

Race Contact:
Gary Jenkins
P.O. Box 81777
Atlanta, GA 30366
404-313-7710
pacesetr@bellsouth.net

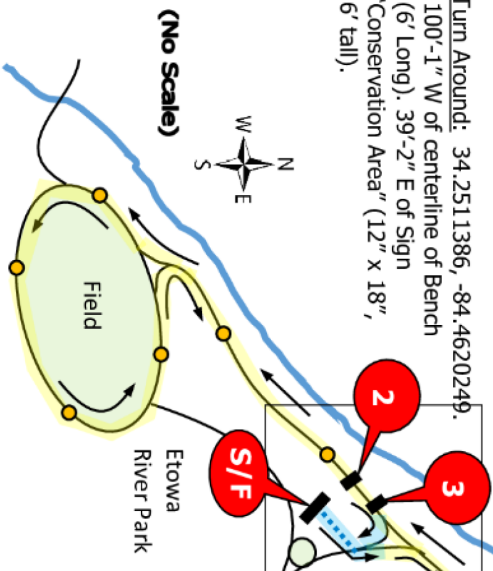
Measurement by:
Vince Adams, P.E.
Villa Rica, GA 30180 770-834-5032
vinceadams30@gmail.com
July 10, 2022
(Duplication of GA22038WC
on 4/8/2025)

5K Start/Finish: 34.2461878, -84.4771348. In grassy field at Etowa River Park. Line that goes from northeast corner of metal drain grate (3'x3'), to green plastic "Irrigation Control Valve" cover (1'x2'). Grate is 59'-7" S of Grey bank of 12 Electrical outlets. "Irrigation Control Valve" cover is 40'-9" W of another Grey bank of 12 Electrical outlets. Run in grass is 84 yards to sidewalk.

Point 'A': 34.2466545, -84.4764924. 54'-7" N of Electrical power box. 77'-10" S of centerline of bench.

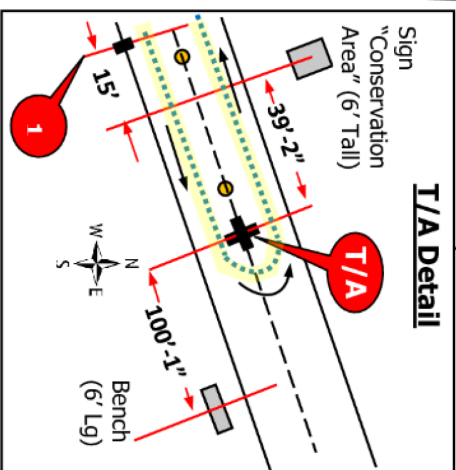
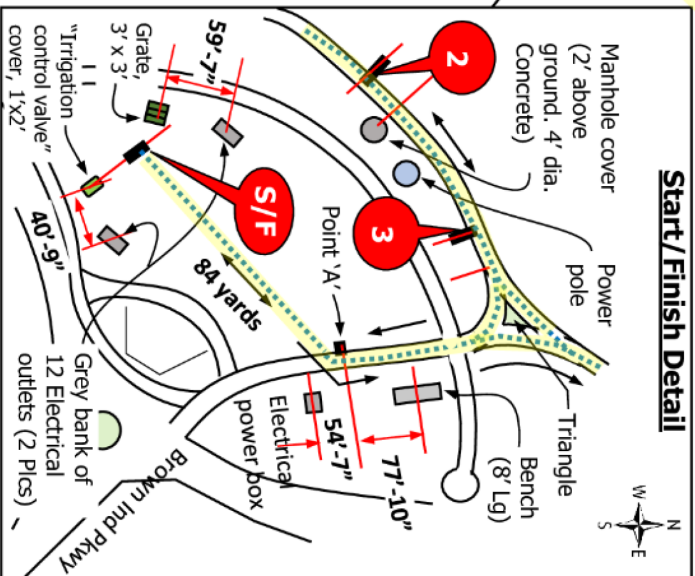
Mile 1: 34.2510790, -84.4622147. On walking trail. 95' E of end of Bridge. (Ref. 15' W of "Conservation Area" sign.)

Turn Around: 34.2511386, -84.4620249. 100'-1" W of centerline of Bench (6' Long). 39'-2" E of Sign "Conservation Area" (12" x 18", 6' tall).



Mile 2: 34.2466575, -84.4773585. On walking trail. 2' NW of first Manhole cover (2' above ground. 4' dia. Concrete) that is west of Triangle.

Mile 3: 34.2468989, -84.4770718. On walking trail. 121' SW of sidewalk spur. (Ref. 134' NE of Mile 2.)



- Notes:**
1. This course was measured using the shortest possible route in restricted lanes. Runners are restricted to right lane by cones on centerline of sidewalk.
 2. Start/Finish is on a grass field and not marked. Miles 1-3 are on concrete sidewalk and have yellow paint and 3" tall stencil characters on both sides of path.