



*Road Running Technical Council*  
*USA Track & Field*  
**Measurement Certificate**



Name of the course 2025 Oakland Half Marathon Distance 21.0975 km

Location (state) CA (city) Oakland

Type of course: Road Race

Measuring Methods: Bicycle

Measured By Wendell Doman, 322 El PaseoCir, Walnut Creek, CA 94597, wendell@coastaltrailruns.com, 415-515-6761

Race Contact Justin Coburn, 2510 Rosedale Ave, Soquel CA 95073, justin@soulfocussports.com, 805-637-9166

Date(s) when course measured: 01/29/2024,02/18/2025

Number of measurements of entire course: 2 Course Configuration: several out/back sections

Elevation (meters above sea level) Start 3.05 Finish 3.05 Lowest 3.05 Highest 57.91

Straight line distance between start and finish 457.2m Drop 0.00 m/km Separation 2.17 %

Type of surface: Paved 100 % Dirt 0.0 % Gravel 0.0 % Grass 0.0 % Track 0.0 %

Effective date of certification: March 6, 2025 Certification code: CA24049TEB

Note to Race Director: Use this Certification Code  
in all public announcements relating to your race.

## *Be It Officially Noted That*

Based on examination of data provided by the above named measurer, the course described above and in the map attached is hereby certified as reasonably accurate in measurement according to the standards adopted by the Road Running Technical Council. If any changes are made to the course, this certification becomes void, and the course must then be recertified.

**Verification of Course ---** In the event a National Open Record is set on the course, or at the discretion of USA Track & Field, a verification measurement may be required to be performed by a member of the Road Running Technical Council. If such a remeasurement shows the course to be short, then all pending records will be rejected and the course certification will be cancelled.

***This certification expires on December 31 of the year:*** **2034**

**AS NATIONALLY CERTIFIED BY:**

Date: March 20, 2025

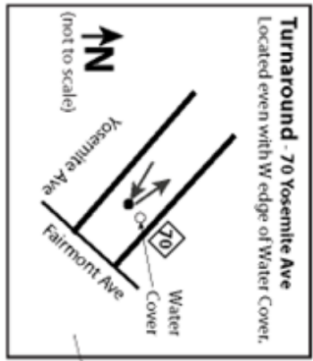

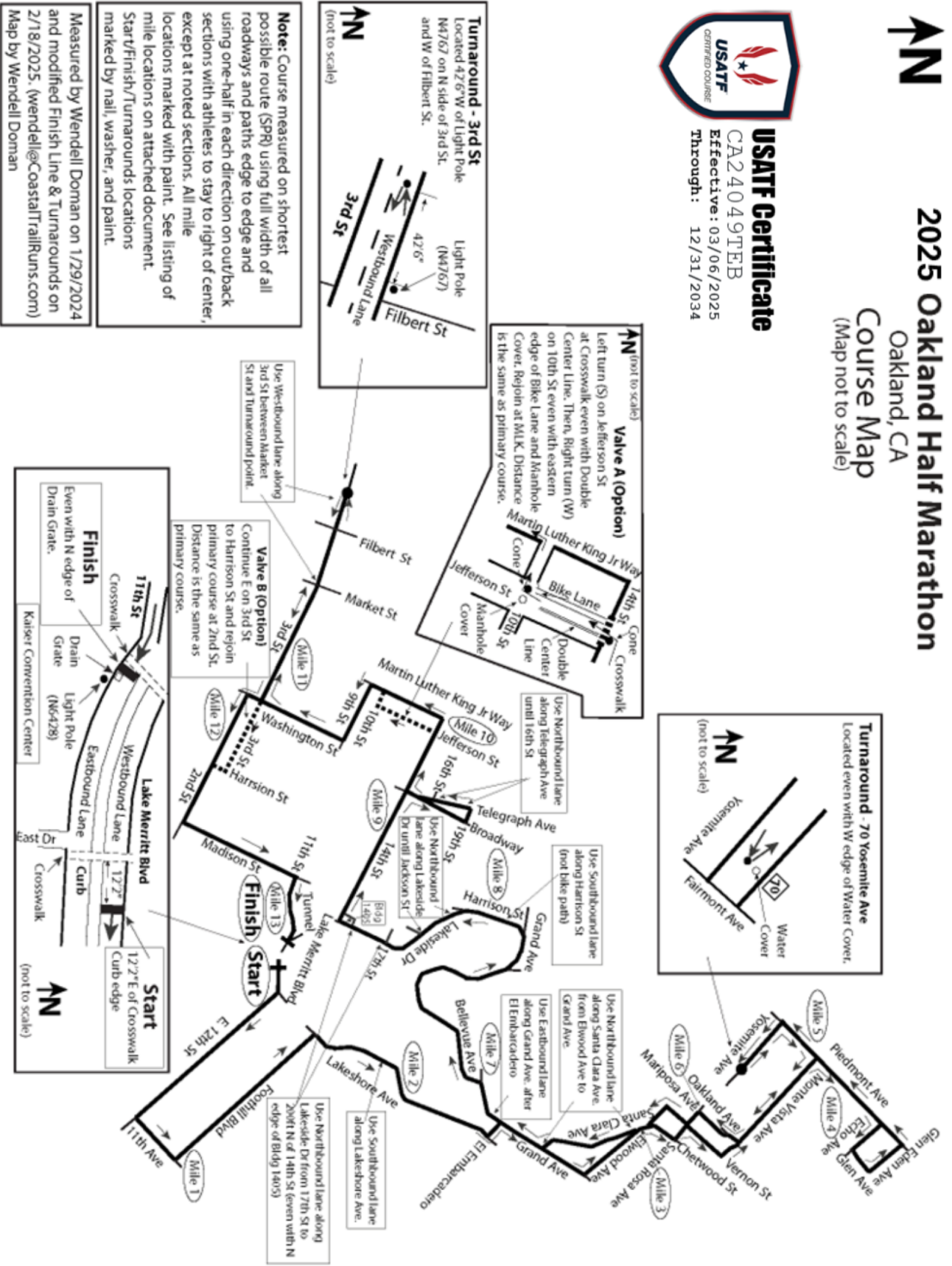
Todd E. Byers - USATF/RRTC Certifier - 44444 N Shangri La Ln., New River AZ 85087  
(562) 665-1485 - byers\_todd2@hotmail.com

# 2025 Oakland Half Marathon Course Map

(Map not to scale)



**USATF Certificate**  
 CA24049TEB  
 Effective: 03/06/2025  
 Through: 12/31/2034



**Note:** Course measured on shortest possible route (SPR) using full width of all roadways and paths edge to edge and using one-half in each direction on outback sections with athletes to stay to right of center, except at noted sections. All mile locations marked with paint. See listing of mile locations on attached document. Start/Finish/Turnarounds locations marked by nail, washer, and paint.

Measured by Wendell Doman on 1/29/2024 and modified Finish Line & Turnarounds on 2/18/2025. (wendell@coastaltrailruns.com) Map by Wendell Doman

## 2025 Oakland Half Marathon

Oakland, CA

### Mile Locations

Start: On W/B Lake Merritt Blvd 12'2" east of crosswalk curb edge east of East Dr.

Mile 1: At 1036 Foothill Blvd - East of baseball diamond

Mile 2: On Lakeshore Ave (Southbound Lane) - At "Pay to Park" post #14105

Mile 3: On Elwood Ave - At stop sign South of Santa Clara Ave intersection

Mile 4: At 4156 Piedmont Ave - Twisted Thistle Apothicaire store

Mile 5: At 3853 Piedmont Ave - Rio Vista Ave crosswalk

Turnaround - Mile 5.3: Even with west edge of Water Cover at 70 Yosemite Ave

Mile 6: At Mariposa Ave & Santa Rosa Ave intersection

Mile 7: At Grand Ave & Bellevue Ave intersection

Mile 8: On Harrison St - At 2 yds N of Light Post #N10774

Mile 9: At 324 14th St - East of Broadway

Mile 10: At 624 14th St - East of Martin Luther King Jr Way

Mile 11: At 638 3rd St - East of Martin Luther King Jr Way

Turnaround - Mile 11.4: On 3rd St - At 42'6" W of Light Post A4767 and W of Filbert St  
Mile 12: On 2nd St -  
At Broadway intersection

Mile 13: On 11th St - in Tunnel

Finish: On eastbound Lake Merritt Blvd even with north edge of drain grate west of light N6428