



**Road Running Technical Council
USA Track & Field
Measurement Certificate**



Name of the course Disneyland Halloween 10K 2024 Distance 10 km

Location (state) CA (city) Anaheim

Type of course: Road Race

Measuring Methods: Bicycle

Measured By Todd E. Byers, 44444 N Shangri La Ln., New River, AZ 85087, byers_todd2@hotmail.com, 562-665-1485

Race Contact Greg Klein, 2058 N Milla Ave #454, Claremont CA 91711 kleinclark@earthlink.net 760-832-0497

Date(s) when course measured: 06/04/2024

Number of measurements of entire course: 2 Course Configuration: Point to point

Elevation (meters above sea level) Start 40.84 Finish 41.76 Lowest 37.19 Highest 46.63

Straight line distance between start and finish 181.97m Drop -0.09 m/km Separation 1.82 %

Type of surface: Paved 100 % Dirt 0 % Gravel 0 % Grass 0 % Track 0 %

Effective date of certification: August 14, 2024 Certification code: CA24029TEB

Note to Race Director: Use this Certification Code
in all public announcements relating to your race.

Be It Officially Noted That

Based on examination of data provided by the above named measurer, the course described above and in the map attached is hereby certified as reasonably accurate in measurement according to the standards adopted by the Road Running Technical Council. If any changes are made to the course, this certification becomes void, and the course must then be recertified.

Verification of Course --- In the event a National Open Record is set on the course, or at the discretion of USA Track & Field, a verification measurement may be required to be performed by a member of the Road Running Technical Council. If such a remeasurement shows the course to be short, then all pending records will be rejected and the course certification will be cancelled.

This certification expires on December 31 of the year: **2034**

AS NATIONALLY CERTIFIED BY:

Date: August 14, 2024

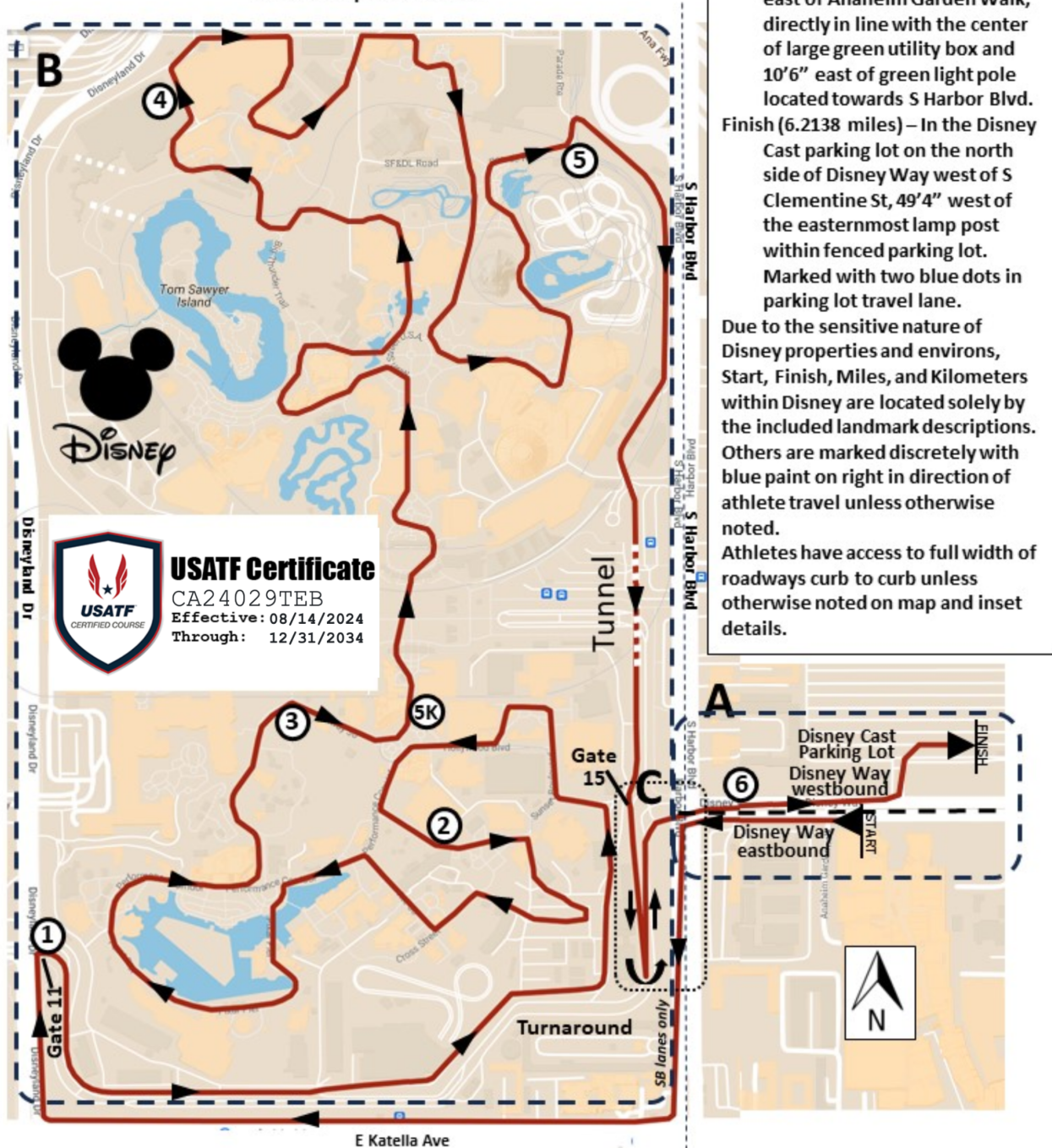
Todd E. Byers - USATF/RRTC Certifier - 44444 N Shangri La Ln., New River AZ 85087
(562) 665-1485 - byers_todd2@hotmail.com

Disneyland Halloween 10K 2024 Anaheim CA

Measured on 06/03/2024 by Todd E. Byers
(byers_todd2@hotmail.com) and
James deWoody (James deWoody@stantec.com)

Map drawn by: June Sterling

Measurements are shortest possible route (SPR) unless otherwise
noted. Map not to scale.

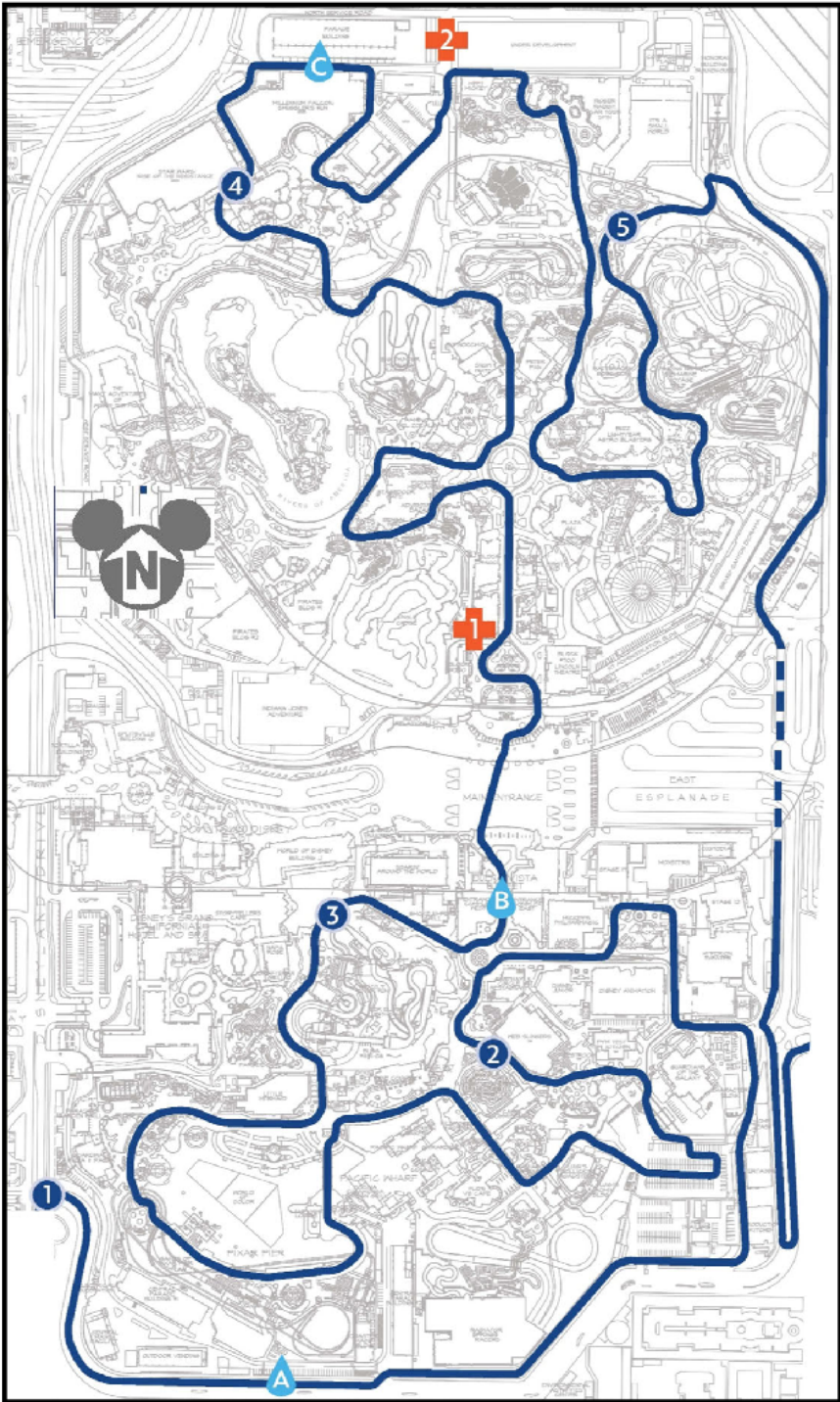


Disneyland Halloween 10K 2024 Start and Finish Detail Inset A



Disneyland Halloween 10K 2024 within Disney

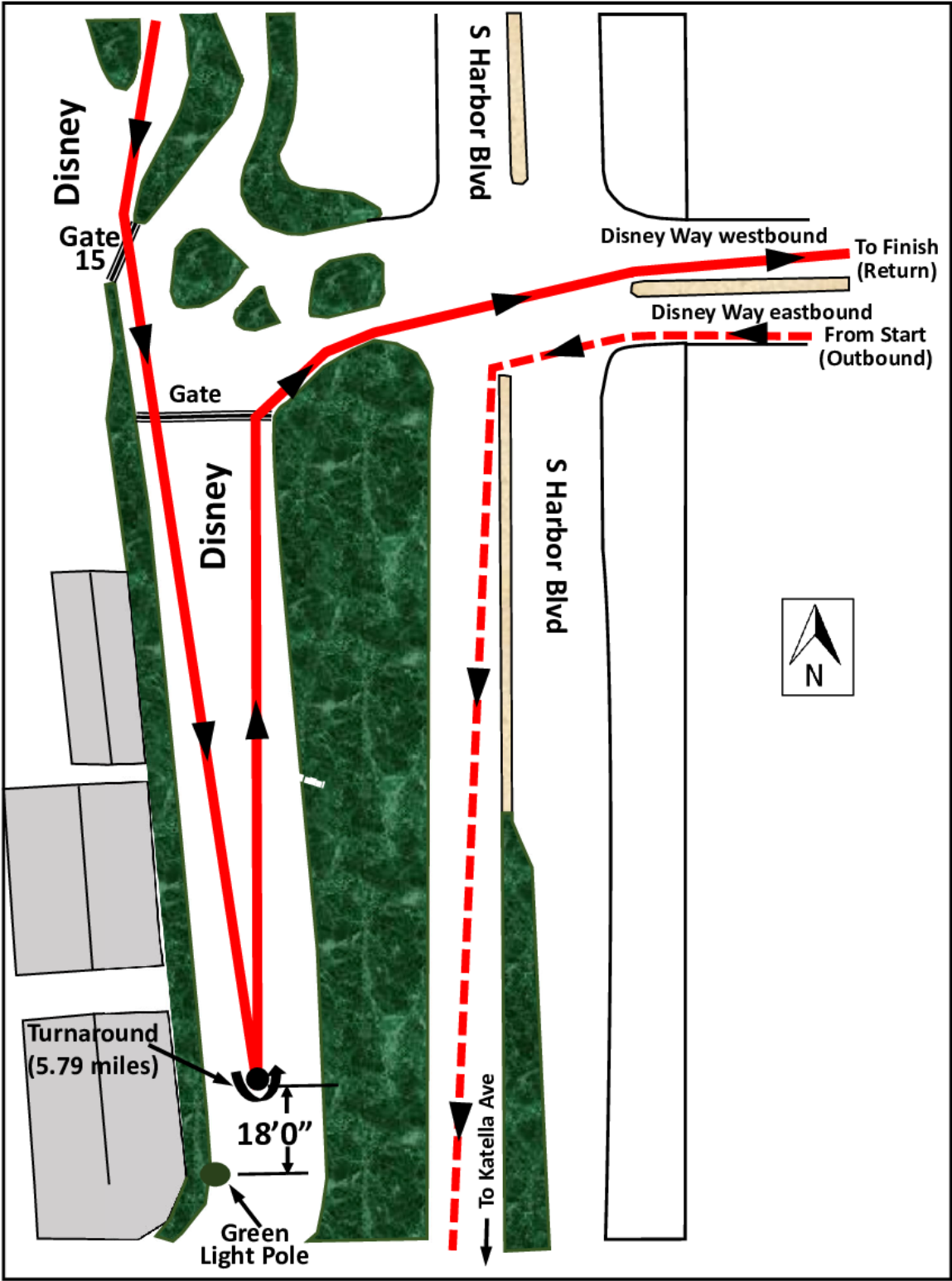
Inset B



Throughout Disney properties, Measurers were escorted by Disney staff as well as the Race Director and Course Director. Shortest Possible Route (SPR) was followed as closely as possible and was generally unrestricted but with constraints of benches, carts, kiosks, lamp posts, gates, and other structures. Cones and barriers will be placed along route to isolate these obstacles following the measured SPR as accurately as possible.

Disneyland Halloween 10K 2024 Turnaround Detail

Inset C



Start, Finish, Mile and Kilometer Locations for Disneyland Halloween 10K 2024 Anaheim CA

Note: Due to the sensitive nature of Disney properties and environs, Start, Finish, Miles, and Kilometers within Disney are located solely by the landmark descriptions below. Others are marked discretely with blue paint on right in direction of athlete travel unless otherwise noted.

Start ... On Disney Way east of Anaheim Garden Walk, headed west in eastbound traffic lanes directly in line with center of large green utility box and 10'6" east of green light pole toward S Harbor Blvd, all on left.

Mile 1 ... 22 feet east of (just inside) SW Redirect Gate 11 off Disneyland Dr in line with center of manhole cover.

Mile 2 ... 47 feet past (SW of) Avengers Campus Big A, in line with second light pole.

Mile 3 ... In line with Grizzley Overlook Binoculars, 63 feet before (south of) Grizzley Airfield Sign.

5K ... Carthay Circle in line with Elysian Arcade at Crosswalk.

Mile 4 ... Back of House -100 feet past gate 92A, 8 feet before Crosswalk into cast restaurant.

Mile 5 ... Directly in line with It's a Small World Stand-By clock pole.

Turnaround (Mile 5.79) ... On redirect: From Gate 15 runners exit and head south through the redirect gate.

Turnaround is located 551 feet past (south of) redirect gate and 18 feet before (north of) green light pole on the west side of redirect at the start of the curve to the right. Runners then head back north on redirect through gate then east across S Harbor Blvd on to north side of Disney Way toward Mile 6 and Finish.

Mile 6 ... On Disney Way, north side of road, 56 feet past (east of) large concrete power pole, high voltage tower Barre-Villa Park 220 KV #m4P1 in dirt area. Marked on left.

Finish - Mile 6.2138 ... In the Disney Cast parking lot on the north side of Disney Way west of S Clementine St, 49'4" west of the easternmost lamp post within fenced parking lot. Marked with two blue dots in parking lot travel lane.