



**Road Running Technical Council
USA Track & Field
Measurement Certificate**



Name of the course Mount Desert Island Half Marathon Distance 21.0975 km
Location (state) ME (city) Northeast Harbor
Type of course: Road Race
Measuring Methods: Bicycle
Measured By Jim Gilmer, 232 Van Wies Point Rd, Glenmont, NY 12077, jim.gilmer@gmail.com, 518-852-3562
Race Contact Gary Allen, 1369 State Highway 102, Ste 1, Bar Harbor, ME 04609, gary@runmdi.org, 207-664-3346
Date(s) when course measured: (remeasurement of ME16012JK), 5/24/2023
Number of measurements of entire course: 1 Course Configuration: point-to-point
Elevation (meters above sea level) Start 12.00 Finish 14.00 Lowest 3.00 Highest 65.00
Straight line distance between start and finish 2647m Drop -0.09 m/km Separation 12.55 %
Type of surface: Paved 100 % Dirt 0 % Gravel 0 % Grass 0 % Track 0 %
Effective date of certification: June 28, 2023 Certification code: ME23003JG

Note to Race Director: Use this Certification Code
in all public announcements relating to your race.

Be It Officially Noted That

Based on examination of data provided by the above named measurer, the course described above and in the map attached is hereby certified as reasonably accurate in measurement according to the standards adopted by the Road Running Technical Council. If any changes are made to the course, this certification becomes void, and the course must then be recertified.

Verification of Course --- In the event a National Open Record is set on the course, or at the discretion of USA Track & Field, a verification measurement may be required to be performed by a member of the Road Running Technical Council. If such a remeasurement shows the course to be short, then all pending records will be rejected and the course certification will be cancelled.

This certification expires on December 31 of the year: **2033**

AS NATIONALLY CERTIFIED BY:

Date: June 28, 2023

Jim Gilmer - USATF/RRTC Certifier - 232 Van Wies Point Rd, Glenmont NY 12077
(518) 852-3562 - jim.gilmer@gmail.com

Mount Desert Island Half Marathon

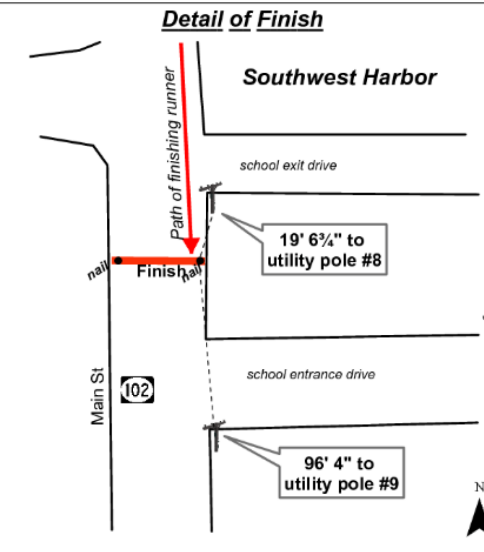
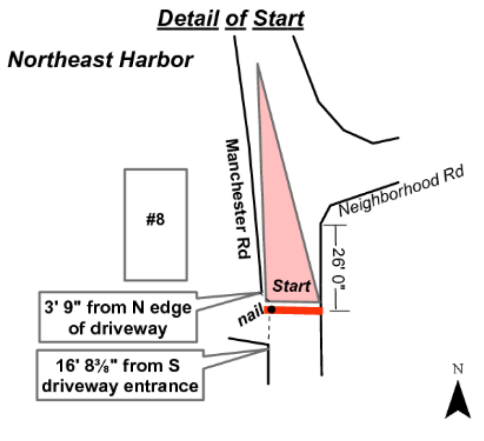
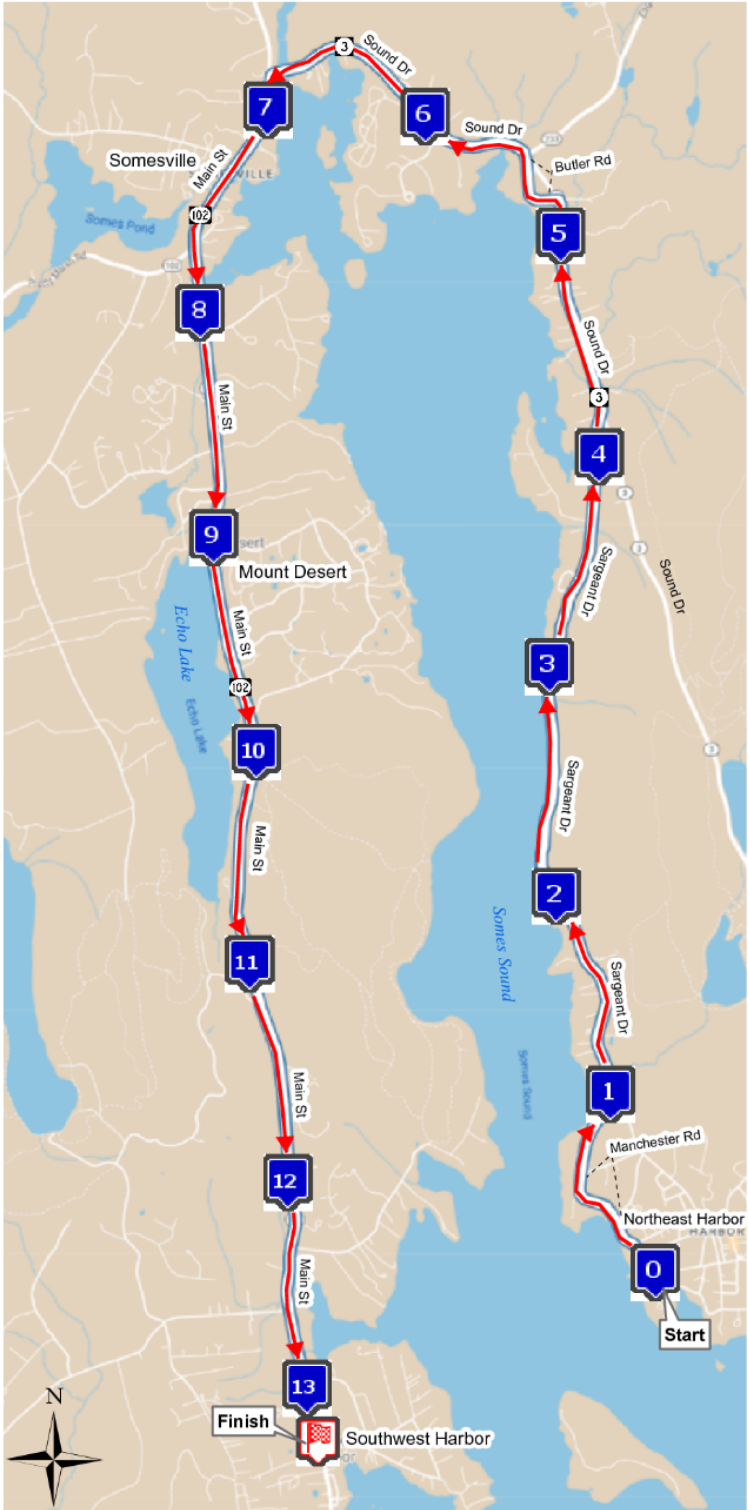
Start: Northeast Harbor, ME | Finish: Southwest Harbor, ME



Course Description. Originally measured 8/17&18/2016 (ME16012JK). Remeasured 5/24/2023.

The measured route is restricted to the left of or on the solid white lane line against traffic, except as indicated below.

The **Start** in Northwest Harbor is on Manchester Rd 26' before the intersection with Neighborhood Rd. The course proceeds north on Manchester Rd, continuing on Sargeant Rd thru **M1-M4**, bearing slight **L** onto Sound Rd (Rte 3) to **M5**, then **L** onto **Butler Rd (where runners have access to the full roadway)**, **L** back onto Sound Dr to **M6**, and **L** onto Main St (Rte 102) thru **M7-M13** and the **Finish** in front of Pemetic Elementary School in Southwest Harbor.



Measured 5/24/23 & mapped by Jim Gilmer, AIMS-World Athletics 'A', jim.gilmer@gmail.com, 518-852-3562.

Mount Desert Island Half Marathon Key Points		
Point	Lat/Long (DD)	Description: described as course is run ; all points marked on right
Start	44.290969° , -68.296206°	In Northeast Harbor on Manchester Rd in middle of driveway for #8. Point is 3' 9" direct from N edge of driveway and 18' 8½" from S edge of driveway. Mile splits for the half marathon course are marked with white paint only. Race director monitors and repaints the splits annually.
M1	44.302742° , -68.299561°	
M2	44.315787° , -68.304973°	
M3	44.330261° , -68.305130°	
M4	44.344190° , -68.301268°	
M5	44.358150° , -68.304520°	
M6	44.365907° , -68.316711°	
M7	44.366519° , -68.330991°	
M8	44.353463° , -68.336885°	
M9	44.338909° , -68.335886°	
M10	44.324832° , -68.331897°	
M11	44.310627° , -68.332170°	
M12	44.296508° , -68.328770°	
M13	44.282282° , -68.326761°	
Finish	44.280642° , -68.326107°	On Main St in Southwest Harbor between entrance and exit drives for Pemetic Elementary School. Survey nails are on both sides of line. East nail is 19' 6¾" south of utility pole #8 and 96' 4" north of utility pole #9 on east side of street.
Start and Finish marked with survey nail and white paint; splits marked in white paint only.		