



**Road Running Technical Council  
USA Track & Field  
Measurement Certificate**



Name of the course Run Little Falls 5K (2021) Distance 5 km  
Location (state) NJ (city) Little Falls  
Type of course: Road Race  
Measuring Methods: Bicycle  
Measured By Ross Mistretta - 96 Carol Place - Wayne, NJ 07470 - (917) 597-5857 - rmistret@gmail.com  
Race Contact Tyler Passero - 160 Paterson Ave Little Falls NJ 07424 - 973-461-6444  
Date(s) when course measured: 09/24/2021  
Number of measurements of entire course: 2 Course Configuration: keyhole (out/loop/back)  
Elevation (meters above sea level) Start 42.98 Finish 42.98 Lowest 42.98 Highest 67.97  
Straight line distance between start and finish 0 m Drop 0.00 m/km Separation 0.00 %  
Type of surface: Paved 100 % Dirt 0 % Gravel 0 % Grass 0 % Track 0 %  
Effective date of certification: September 25, 2021 Certification code: NJ21014JLW

Note to Race Director: Use this Certification Code  
in all public announcements relating to your race.

## ***Be It Officially Noted That***

Based on examination of data provided by the above named measurer, the course described above and in the map attached is hereby certified as reasonably accurate in measurement according to the standards adopted by the Road Running Technical Council. If any changes are made to the course, this certification becomes void, and the course must then be recertified.

**Verification of Course ---** In the event a National Open Record is set on the course, or at the discretion of USA Track & Field, a verification measurement may be required to be performed by a member of the Road Running Technical Council. If such a remeasurement shows the course to be short, then all pending records will be rejected and the course certification will be cancelled.

***This certification expires on December 31 of the year:*** **2031**

**AS NATIONALLY CERTIFIED BY:**

Date: September 27, 2021

Jack Werbler - USATF/RRTC Certifier - 19 Amagansett Drive, Morganville NJ 07751  
(908) 692-6686 - jwerb@optonline.net

# Run Little Falls 5K (2021)

**THE FOLLOWING MARKS ARE DESCRIBED RELATIVE TO THE RUNNING DIRECTION.**

**Start:** Facing Southwest on Paterson Ave **INLINE**

with the South (trailing) end of the batting door directly across from building #195, 31' (North end) and 44ft 1in (South End) from either Musko Lighting pole which straddles the batting cage/bleachers which are adjacent the roadway and the Little Falls Recreation field(s).

**Mile 1: Facing South on Cedar Grove Rd**

**AFTER** the driveway at house #79, 9ft 4in and 10ft 7in **BEFORE** the FH across (@ house #86) and the Utility Pole UP60952 LF (same side) respectively,

**Mile 2:** Facing West on Walnut St in the **INLINE** with the center of the driveway @ house #37 and **INLINE** with the trailing edge of the driveway @ house #40 8ft 10in **BEFORE** UP 60173 LF (across the street).




**Mile 3:** Facing Northeast on Paterson Ave 2ft 8in **AFTER** Water

Access manhole (in grass between the sidewalk and the street) directly **BETWEEN** building #124 and #145 across the street from house #138.

**Finish: Same facing Northeast.**

**Notes:** ALL Roadways WILL be closed to traffic. The police will be marshalling the course as this is a town event. All tangents will be observed except where noted using full width of the road before observing the **Shortest Possible Route (SPR)**. *Centerlines* exceptions exist on *Main St. and Paterson Ave.*

**EXPANDED START/FINISH**

<b>LEGEND</b>	
<input type="radio"/> Man hole	
<input checked="" type="radio"/> Light/Uti Pole	
 Run Direction	
 Fire Hydrant	
 -M- Musco L Pole	

<b>Measured: 9-24-21</b>	
<b>Measurer:</b>	<input type="text" value="Ross Mistrretta"/>
<b>Phone:</b>	<input type="text" value="917-597-5857"/>
<b>Email:</b>	<input type="text" value="rmistret@gmail.com"/>

