



*Road Running Technical Council
USA Track & Field*
Measurement Certificate



Name of the course Accept Zero 5k Distance 5 km
Location (state) MO (city) Independence
Type of course: Road Race
Measuring Methods: Bicycle
Measured By Steve Riley, 3021 Sage Brush Drive Lawrence, KS 66047 785-977-9420
Race Contact Andrew Campos, 17844 E. 23rd St. Independence, MO 64057 816-977-9420
Date(s) when course measured: 02/03/2023
Number of measurements of entire course: 2 Course Configuration: Several Out and Back Sections
Elevation (meters above sea level) Start 249.00 Finish 249.00 Lowest 239.00 Highest 249.00
Straight line distance between start and finish 0m Drop 0.00 m/km Separation 0.00 %
Type of surface: Paved 99 % Dirt 0 % Gravel 0 % Grass 1 % Track 0 %
Effective date of certification: April 5, 2023 Certification code: MO23006MU

Note to Race Director: Use this Certification Code
in all public announcements relating to your race.

Be It Officially Noted That

Based on examination of data provided by the above named measurer, the course described above and in the map attached is hereby certified as reasonably accurate in measurement according to the standards adopted by the Road Running Technical Council. If any changes are made to the course, this certification becomes void, and the course must then be recertified.

Verification of Course --- In the event a National Open Record is set on the course, or at the discretion of USA Track & Field, a verification measurement may be required to be performed by a member of the Road Running Technical Council. If such a remeasurement shows the course to be short, then all pending records will be rejected and the course certification will be cancelled.

This certification expires on December 31 of the year: **2033**

AS NATIONALLY CERTIFIED BY:

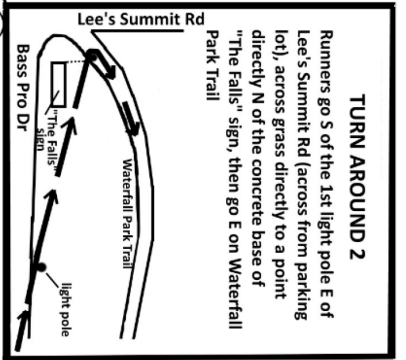
Date: April 5, 2023

Martin Updike - USATF/RRTC Certifier - 812 Eastside Blvd, Muskogee OK 74403
(918) 577-1956 - martin@i40raceservice.com

ACCEPT ZERO 5K

Independence, MO

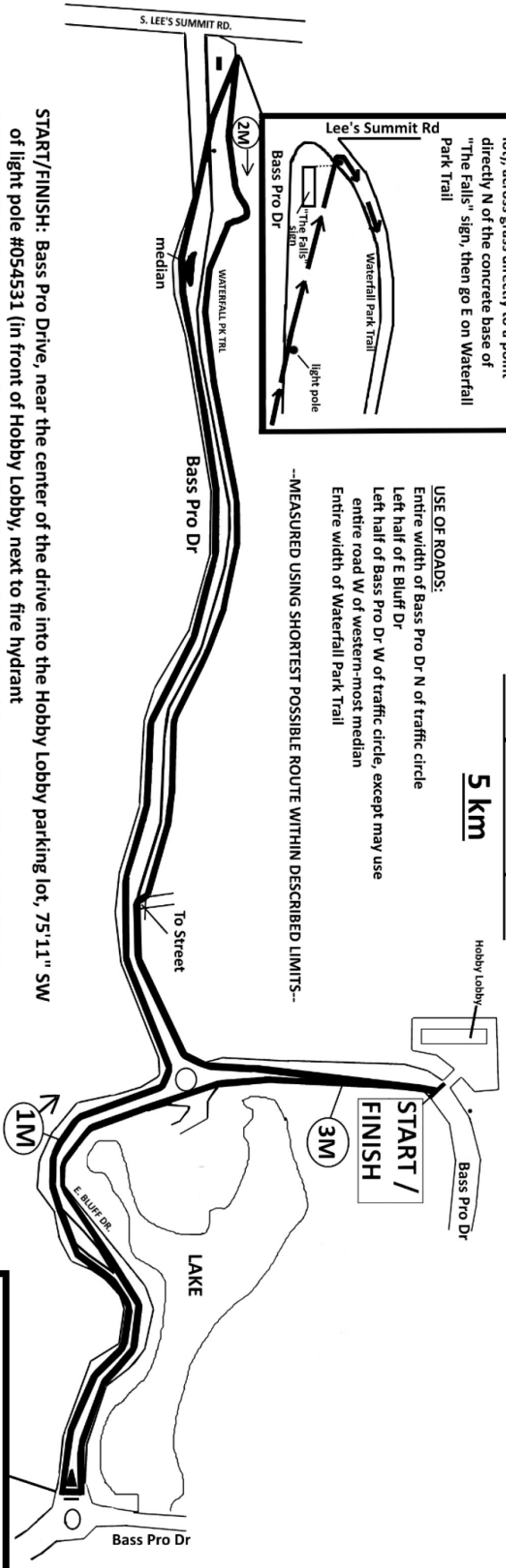
5 km




TURN AROUND 2
Runners go S of the 1st light pole E of Lee's Summit Rd (across from parking lot), across grass directly to a point directly N of the concrete base of "The Falls" sign, then go E on Waterfall Park Trail

USE OF ROADS:
Entire width of Bass Pro Dr N of traffic circle
Left half of E Bluff Dr
Left half of Bass Pro Dr W of traffic circle, except may use entire road W of western-most median
Entire width of Waterfall Park Trail

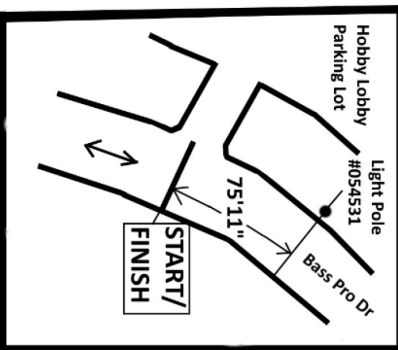
--MEASURED USING SHORTEST POSSIBLE ROUTE WITHIN DESCRIBED LIMITS--



- START/FINISH:** Bass Pro Drive, near the center of the drive into the Hobby Lobby parking lot, 75'11" SW of light pole #054531 (in front of Hobby Lobby, next to fire hydrant)
- TURN AROUND 1:** Runners use the crosswalk in the median just W of the traffic circle at E Bluff Drive and Bass Pro Drive
- 1 MILE:** E Bluff Drive, 22' NW of the 2nd black post NW of the NW end of the bridge (NW-bound)
- TURN AROUND 2:** On the Waterfall Park Trail, directly N of the W edge of the concrete base under the rock "The Falls" sign at the NE corner of Lee's Summit Rd & Bass Pro Drive
- 2 MILE:** Bass Pro Drive, 8' W of the light pole on the S side of the street at the E edge of the parking lot (east-bound, after TURN AROUND 2)
- 3 MILE:** Bass Pro Drive, even with the light pole just S of the drive into the N side of Bass Pro Shop



TURN AROUND 1
Runners stay to the left of median just W of traffic circle, go through cross-walk, and return on left side of E Bluff Dr



USATF Certificate
MO23006MU
Effective: 04/05/2023
Through: 12/31/2033

Measured by:
Steve Riley
785-331-9919
srnrliv@gmail.com
February 6, 2023