



Road Running Technical Council
USA Track & Field
Measurement Certificate



Name of the course Hospital Hill 5k 2022 Distance 5 km
Location (state) MO (city) Kansas City
Type of course: Road Race
Measuring Methods: Bicycle
Measured By Steve Riley, 3021 Sage Brush Drive, Lawrence, KS 66047
Race Contact Lisa Drake, 15258 W 163rd Terrace, Olathe, KS 66062
Date(s) when course measured: 03/20/2022, 03/26/2022
Number of measurements of entire course: 2 Course Configuration: Loop
Elevation (meters above sea level) Start 245.00 Finish 249.00 Lowest 240.00 Highest 286.00
Straight line distance between start and finish 304m Drop -0.80 m/km Separation 6.08 %
Type of surface: Paved 100 % Dirt 0 % Gravel 0 % Grass 0 % Track 0 %
Effective date of certification: May 6, 2022 Certification code: MO22007MU

Note to Race Director: Use this Certification Code
in all public announcements relating to your race.

Be It Officially Noted That

Based on examination of data provided by the above named measurer, the course described above and in the map attached is hereby certified as reasonably accurate in measurement according to the standards adopted by the Road Running Technical Council. If any changes are made to the course, this certification becomes void, and the course must then be recertified.

Verification of Course --- In the event a National Open Record is set on the course, or at the discretion of USA Track & Field, a verification measurement may be required to be performed by a member of the Road Running Technical Council. If such a remeasurement shows the course to be short, then all pending records will be rejected and the course certification will be cancelled.

This certification expires on December 31 of the year: **2032**

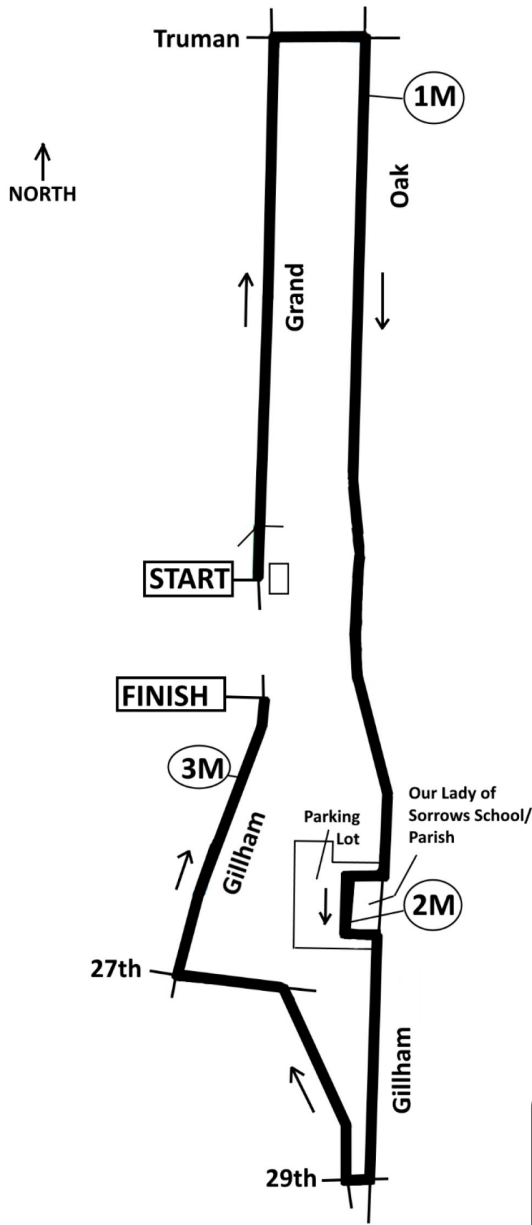
AS NATIONALLY CERTIFIED BY:

Date: May 6, 2022

Martin Updike - USATF/RRTC Certifier - 812 Eastside Blvd, Muskogee OK 74403
(918) 577-1956 - martin@i40raceservice.com

HOSPITAL HILL 5K 2022

Kansas City, MO 5 km

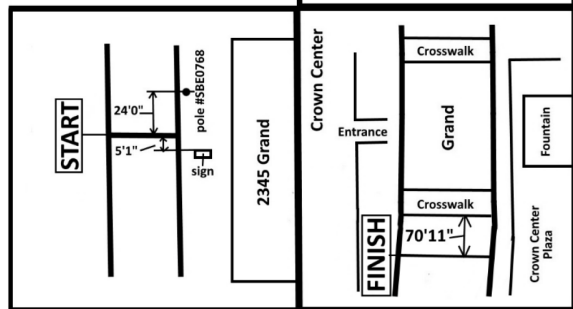
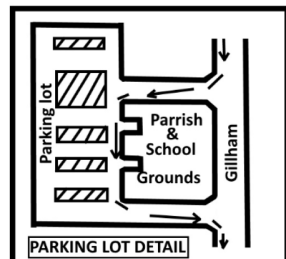


- START: 5'1" N of the N edge of the sign at Lathrop/ GPM at 2345 Grand, and 24'0" S of pole #SBE0768
- 1 MILE: 11' N of the stop sign at the SW corner of Oak & 17th St (in the intersection)
- 2 MILE: 22' N of the N edge of the sidewalk on the S side of the church (just before turning E in the parking lot)
- 3 MILE: 58' N of light pole #SBE1142 (2nd light pole S of the entrance at San Francisco Tower, W side of street)
- FINISH: 70'11" S of the S edge of the crosswalk S of Crown Center entrance and fountain

RUNNERS MAY USE ENTIRE WIDTH OF ALL STREETS
 Measured using the shortest possible route



USATF Certificate
 MO22007MU
 Effective: 05/06/2022
 Through: 12/31/2032



Measured by:
 Steve Riley
 785-331-9919
 srmriley@gmail.com
 3-26-22