



**Road Running Technical Council
USA Track & Field
Measurement Certificate**



Name of the course Railway 5K Distance 5 km
Location (state) AL (city) Fultondale
Type of course: Road Race
Measuring Methods: Bicycle
Measured By Jeremy Davis - 1208 Azalea Hill Drive - Greenville, SC 29607 - (864) 420-5169 - jdavis@setupevents.com
Race Contact Jeremy Davis - 432 Gloucester Ferry Road - 8644205169 - jdavis@setupevents.com
Date(s) when course measured: 12/31/2023
Number of measurements of entire course: 2 Course Configuration: same out/back
Elevation (meters above sea level) Start 158.19 Finish 158.19 Lowest 154.84 Highest 180.75
Straight line distance between start and finish 0 m Drop 0.00 m/km Separation 0.00 %
Type of surface: Paved 0 % Dirt 100 % Gravel 0 % Grass 0 % Track 0 %
Effective date of certification: January 4, 2024 Certification code: AL24004JE

Note to Race Director: Use this Certification Code
in all public announcements relating to your race.

Be It Officially Noted That

Based on examination of data provided by the above named measurer, the course described above and in the map attached is hereby certified as reasonably accurate in measurement according to the standards adopted by the Road Running Technical Council. If any changes are made to the course, this certification becomes void, and the course must then be recertified.

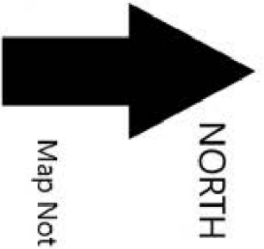
Verification of Course --- In the event a National Open Record is set on the course, or at the discretion of USA Track & Field, a verification measurement may be required to be performed by a member of the Road Running Technical Council. If such a remeasurement shows the course to be short, then all pending records will be rejected and the course certification will be cancelled.

This certification expires on December 31 of the year: **2034**

AS NATIONALLY CERTIFIED BY:

Date: January 5, 2024

Jon Elmore - USATF/RRTC Certifier - 3428 Tanglewood Dr SW, Decatur AL 35603
(256) 476-3517 - jklca5@att.net

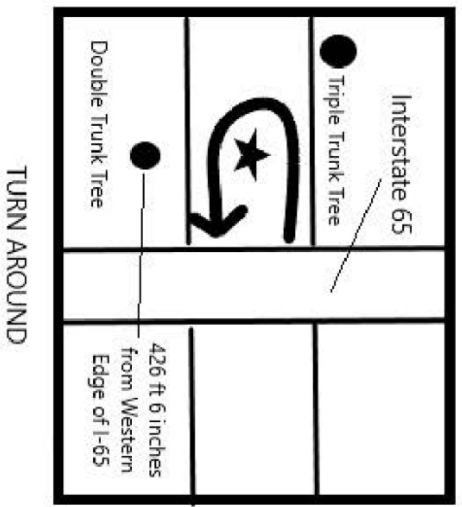


NORTH

Map Not to Scale

* This route was measured using full width of the road / path and using the Shortest Route Possible (SRP)

measured by: Jeremy Davis
jdavis@setupevents.com
12/31/2023

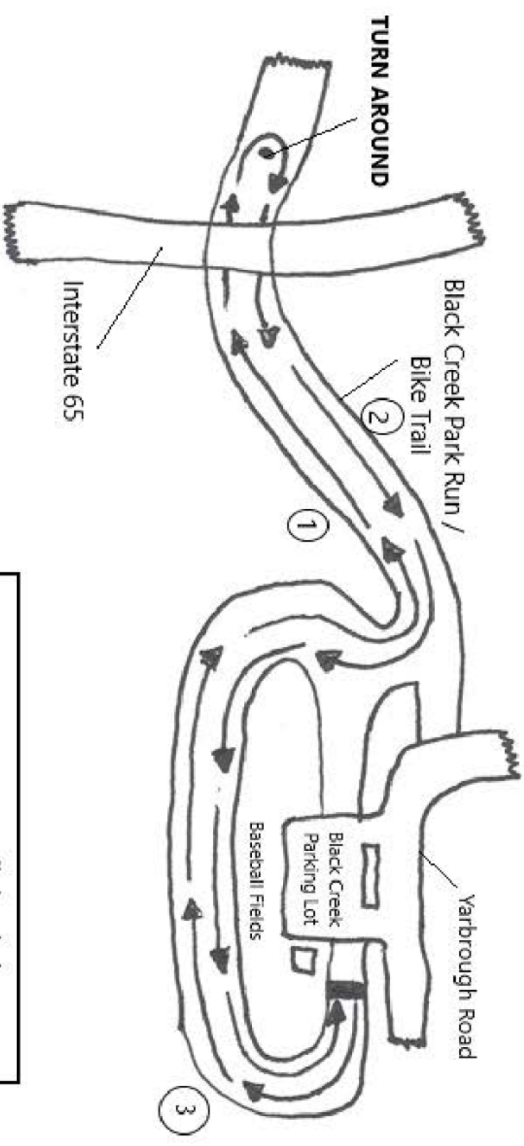


RAILWAY 5K

Fultondale, AL



USATF Certificate
AL24004JE
Effective: 01/04/2024
Through: 12/31/2034



IMPORTANT NOTES:

- * Course is an exact out and back
- * Turn Around is West of I-65 Overpass and perpendicular to the first double trunk tree found west of I-65 (just east of / before first triple trunk tree)
- * Turn Around is 426 ft 6 inches from the Western edge of Interstate 65 overpass

