



**Road Running Technical Council
USA Track & Field**

Measurement Certificate



Name of the course Our House 4 Miler 2026 Distance 4 mi
 Location (state) NJ (city) Basking Ridge
 Type of course: Road Race
 Measuring Methods: Bicycle
 Measured By Barry Lass - 6 Midland Drive - Morristown, NJ 07960 - (973) 219-6170 - barrylass@yahoo.com
 Race Contact Tears Smith - 908-447-7878
 Date(s) when course measured: 04/25/2026
 Number of measurements of entire course: 2 Course Configuration: complex of different loop
 Elevation (meters above sea level) Start 73.76 Finish 80.77 Lowest 68.88 Highest 97.84
 Straight line distance between start and finish 233.48 m Drop: -1.09 m/km Separation 3.63 %
 Type of surface: Paved 90 % Dirt 9 % Gravel 1 % Grass 0 % Track 0 %
 Effective date of certification: May 1, 2026 Certification code: NJ26005JLW

Note to Race Director: Use this Certification Code in all public announcements relating to your race.

Be It Officially Noted That

Based on examination of data provided by the above named measurer, the course described above and in the map attached is hereby certified as reasonably accurate in measurement according to the standards adopted by the Road Running Technical Council. If any changes are made to the course, this certification becomes void, and the course must then be recertified.

Verification of Course --- In the event a National Open Record is set on the course, or at the discretion of USA Track & Field, a verification measurement may be required to be performed by a member of the Road Running Technical Council. If such a remeasurement shows the course to be short, then all pending records will be rejected and the course certification will be cancelled.

This certification expires on December 31 of the year: **2036**

AS NATIONALLY CERTIFIED BY:

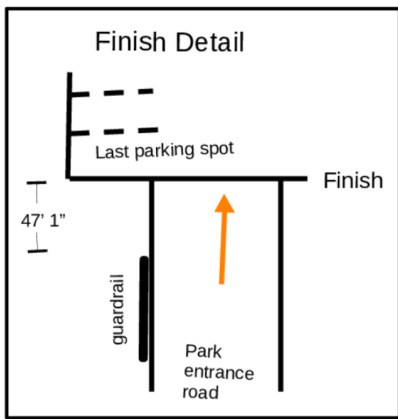
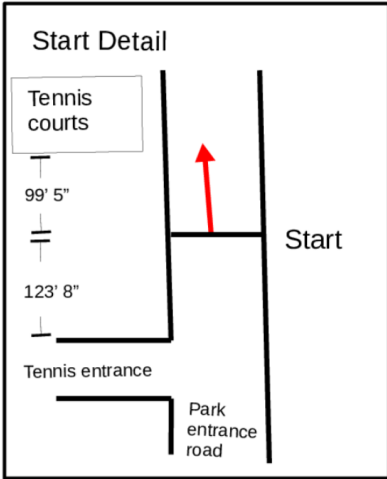
Date: May 2, 2026

Jack Werbler - USATF/RRTC Certifier - 19 Amagansett Drive, Morganville NJ 07751
 (908) 692-6686 - jwerb@optonline.net

Our House 4 Miler 2026 Basking Ridge, NJ

Measured by:
Barry Lass
973-219-6170
barrylass@yahoo.com
April 25th, 2026

This course was measured using the full width of the road and trail except where indicated and the shortest possible route (SPR)



USATF Certificate
NJ26005JLW
Effective: 05/01/2026
Through: 12/31/2036

Start: On the Pleasant Valley Park entrance road, 123 feet 8 inches past the corner fence post at the entrance to the tennis courts. 99 feet 5 inches south of the SE corner of the tennis courts.

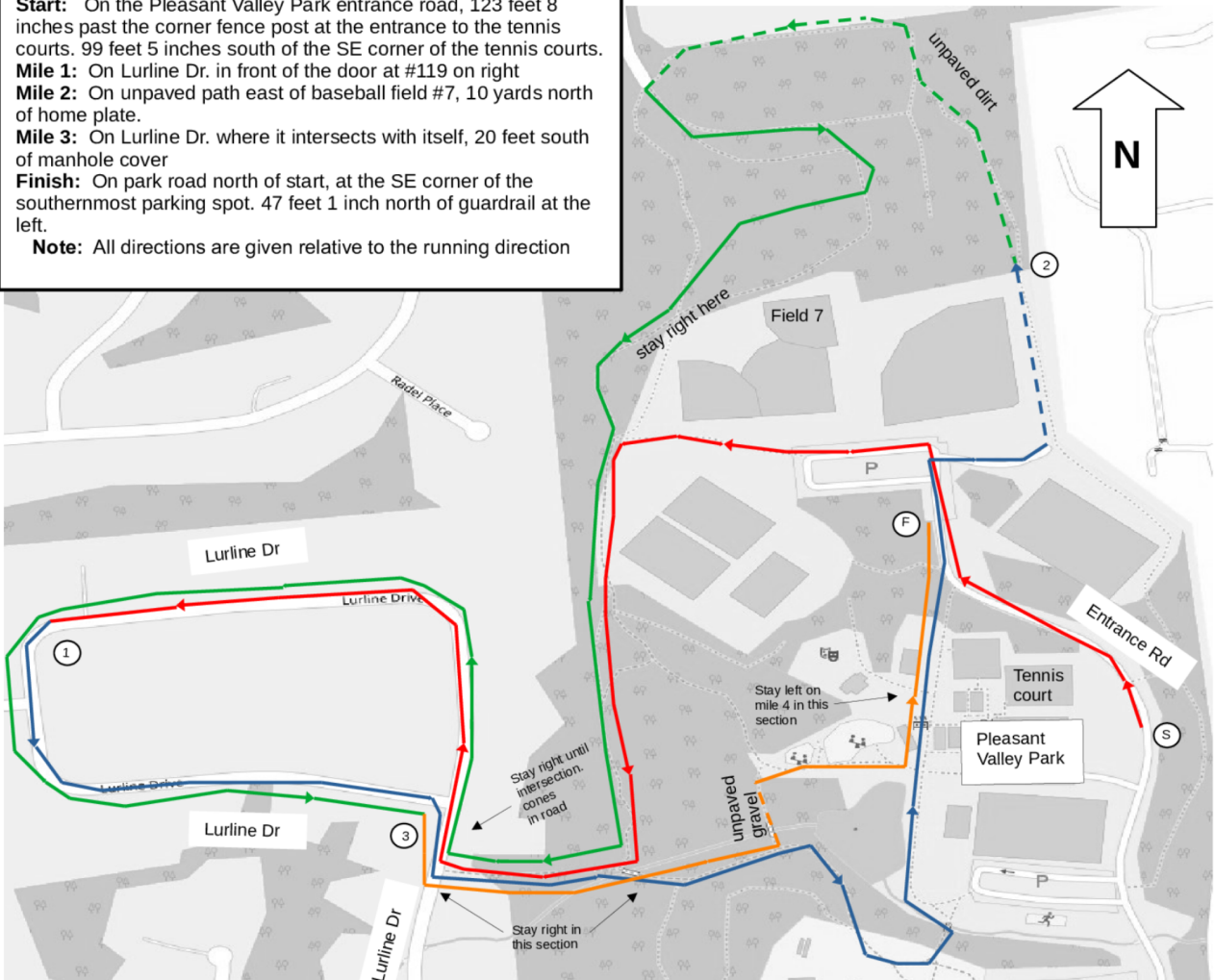
Mile 1: On Lurline Dr. in front of the door at #119 on right

Mile 2: On unpaved path east of baseball field #7, 10 yards north of home plate.

Mile 3: On Lurline Dr. where it intersects with itself, 20 feet south of manhole cover

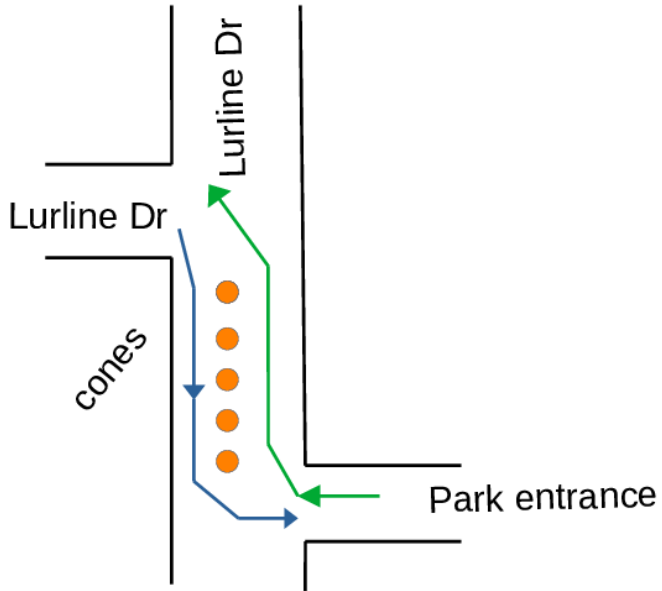
Finish: On park road north of start, at the SE corner of the southernmost parking spot. 47 feet 1 inch north of guardrail at the left.

Note: All directions are given relative to the running direction



Unpaved trail shown as dashed lines

Our House 4 Miler 2026 notes



Parking lot - Run around the end of the parking spots then SPR to path

